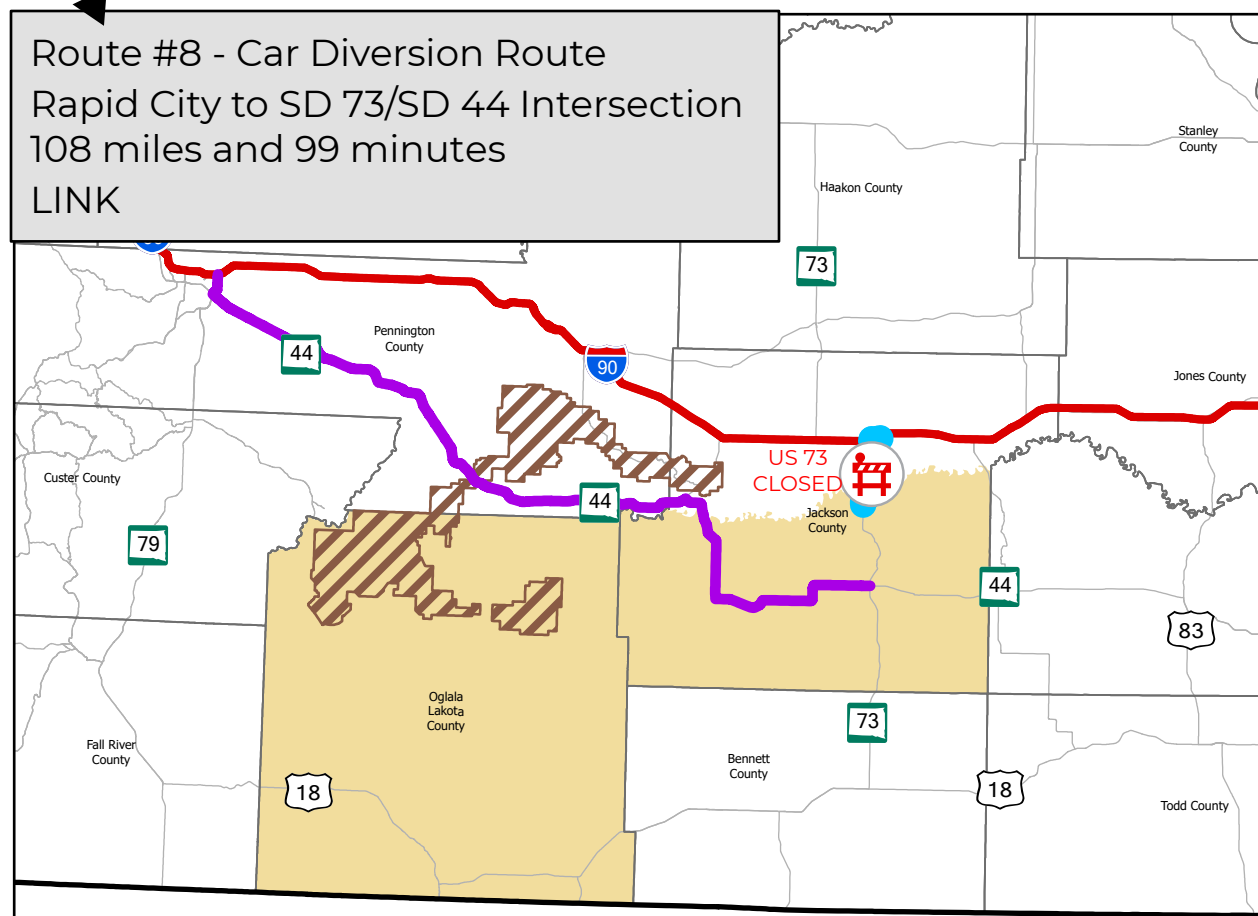
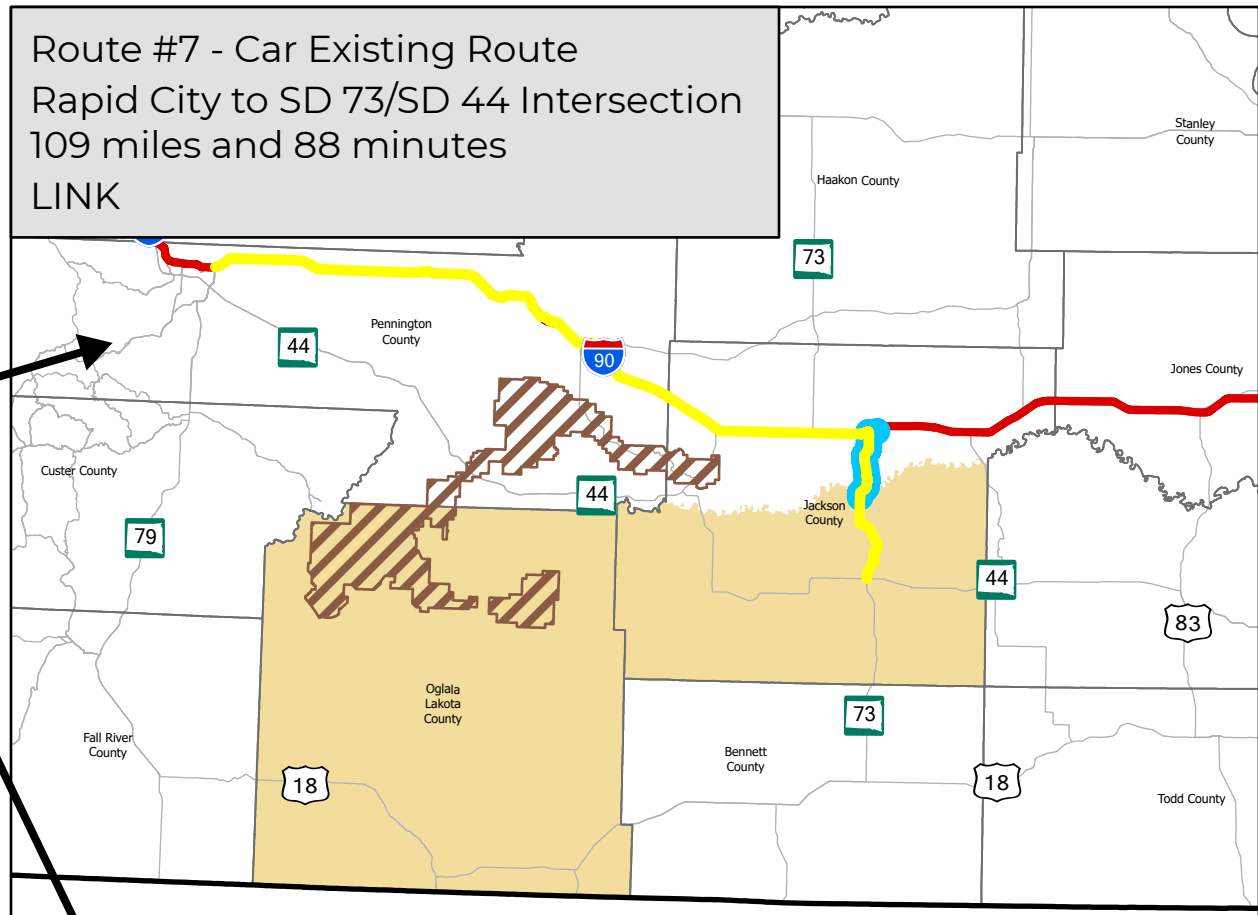
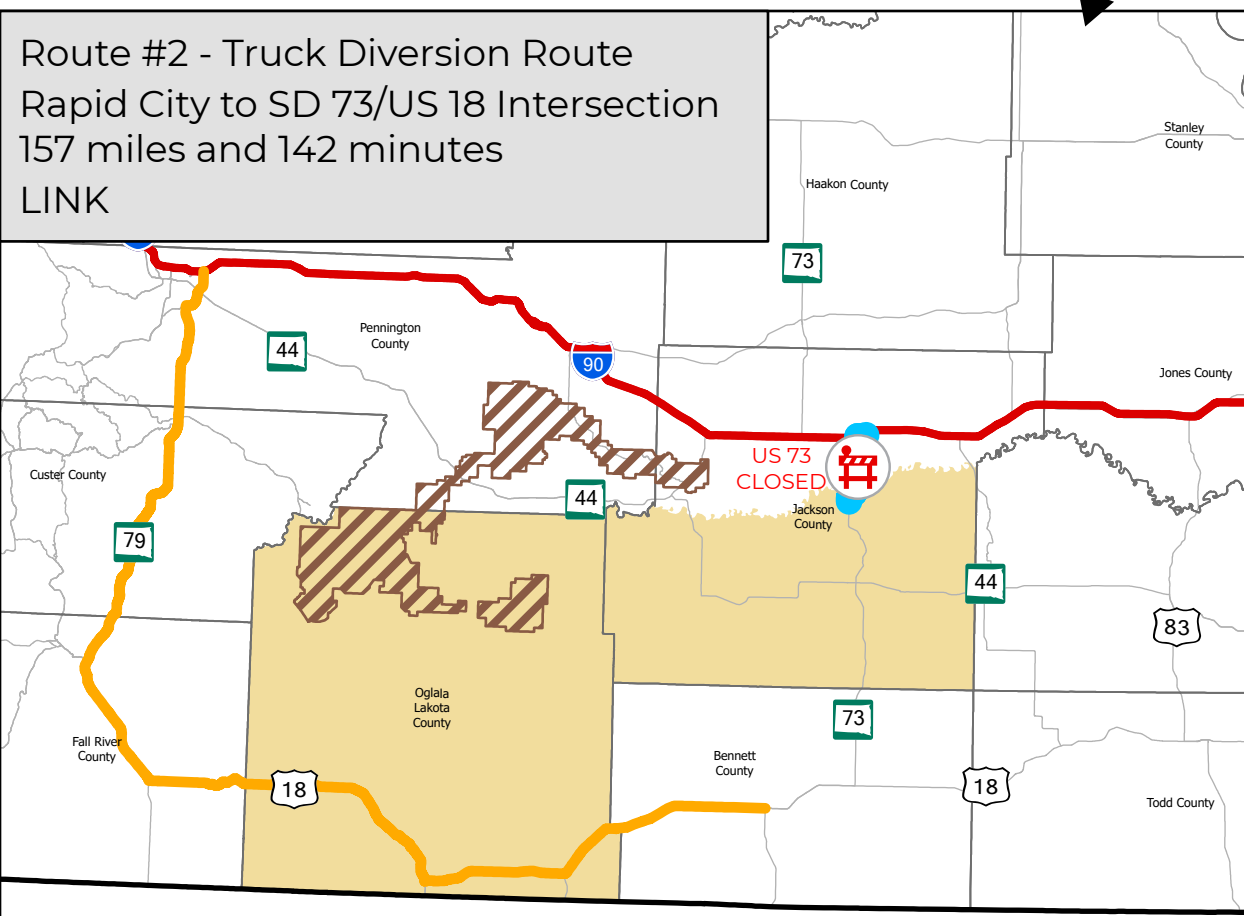
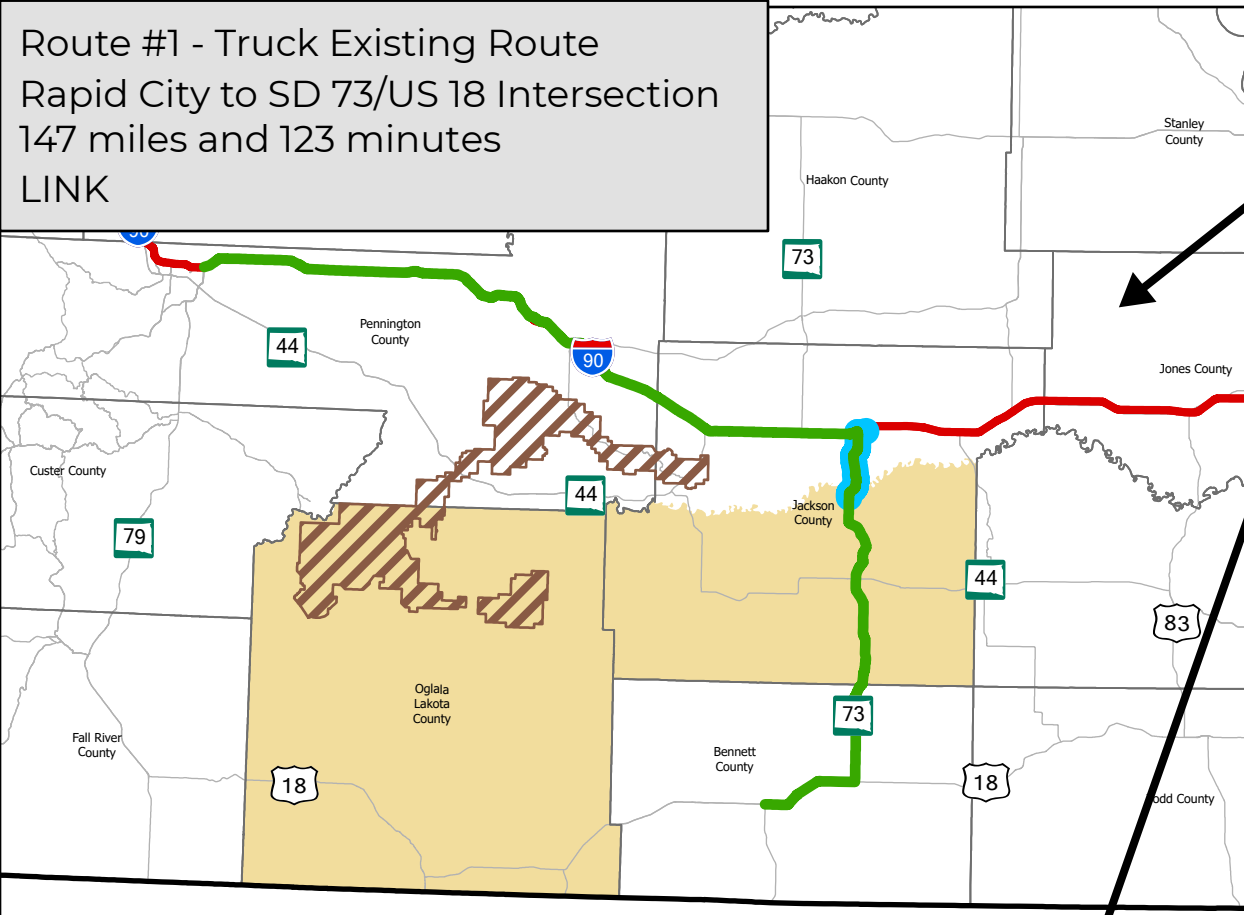


SD 73 Reconstruction - Improving Mobility, Safety, and Access to the Pine Ridge Reservation

Northwest/Southeast Routes

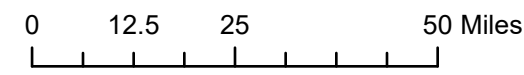


Truck Routes

Car Routes

Legend

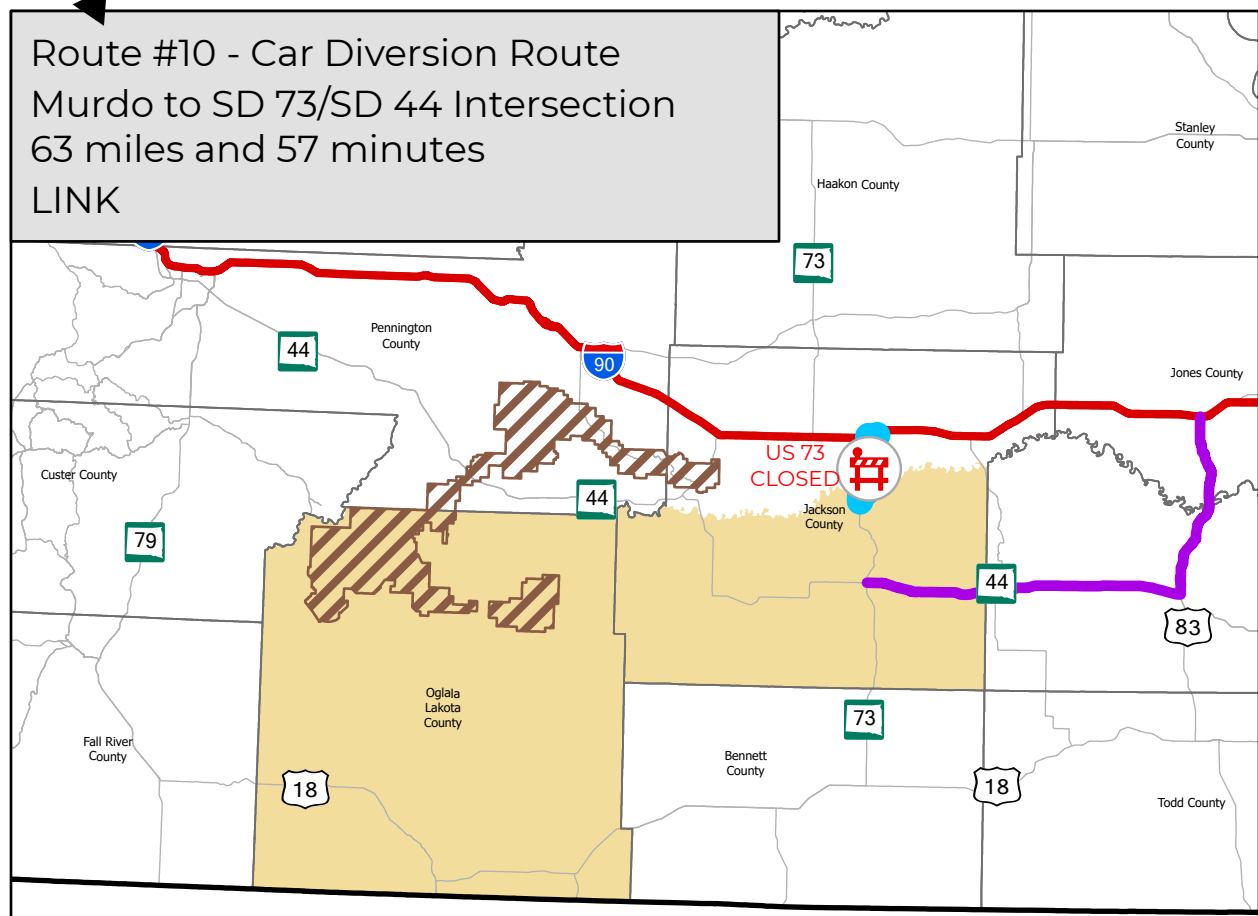
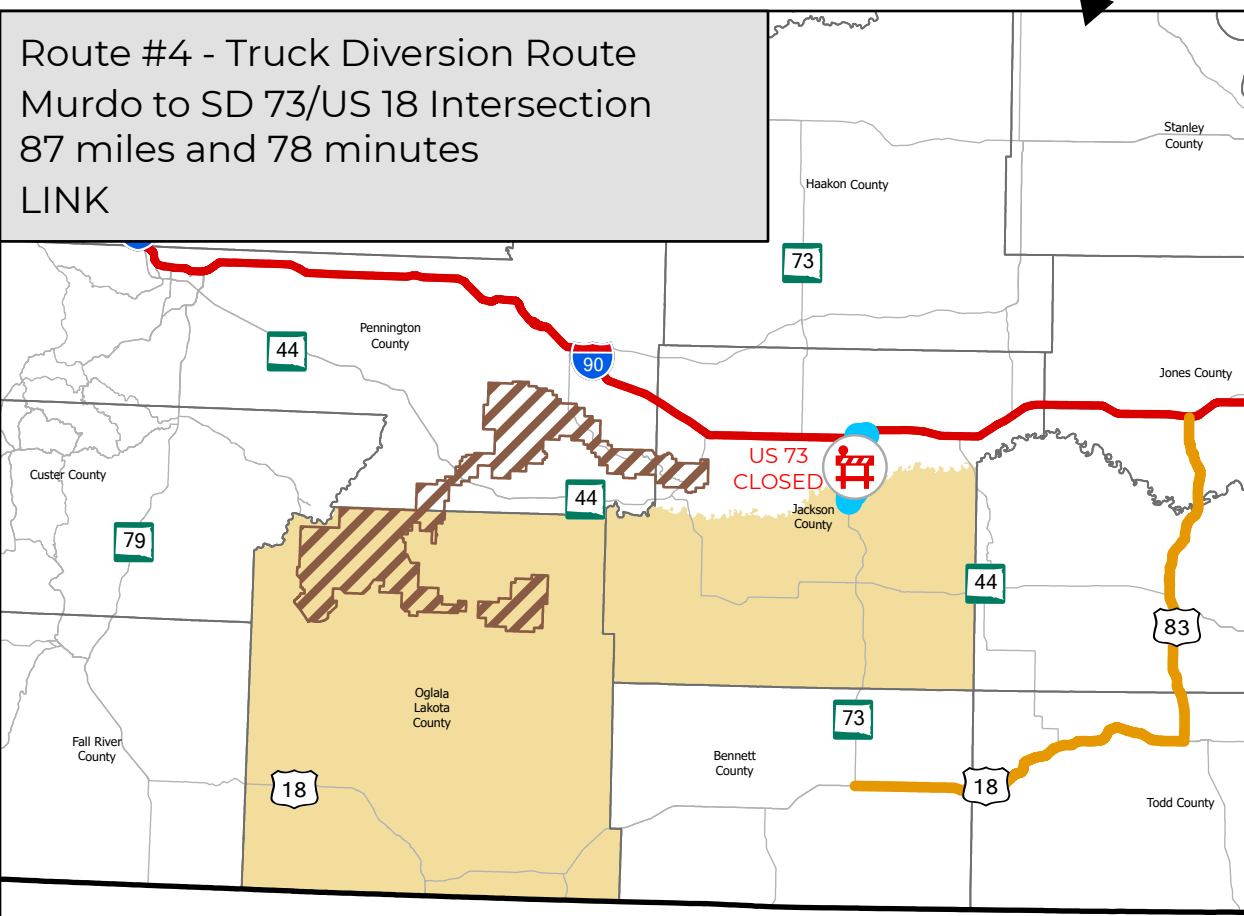
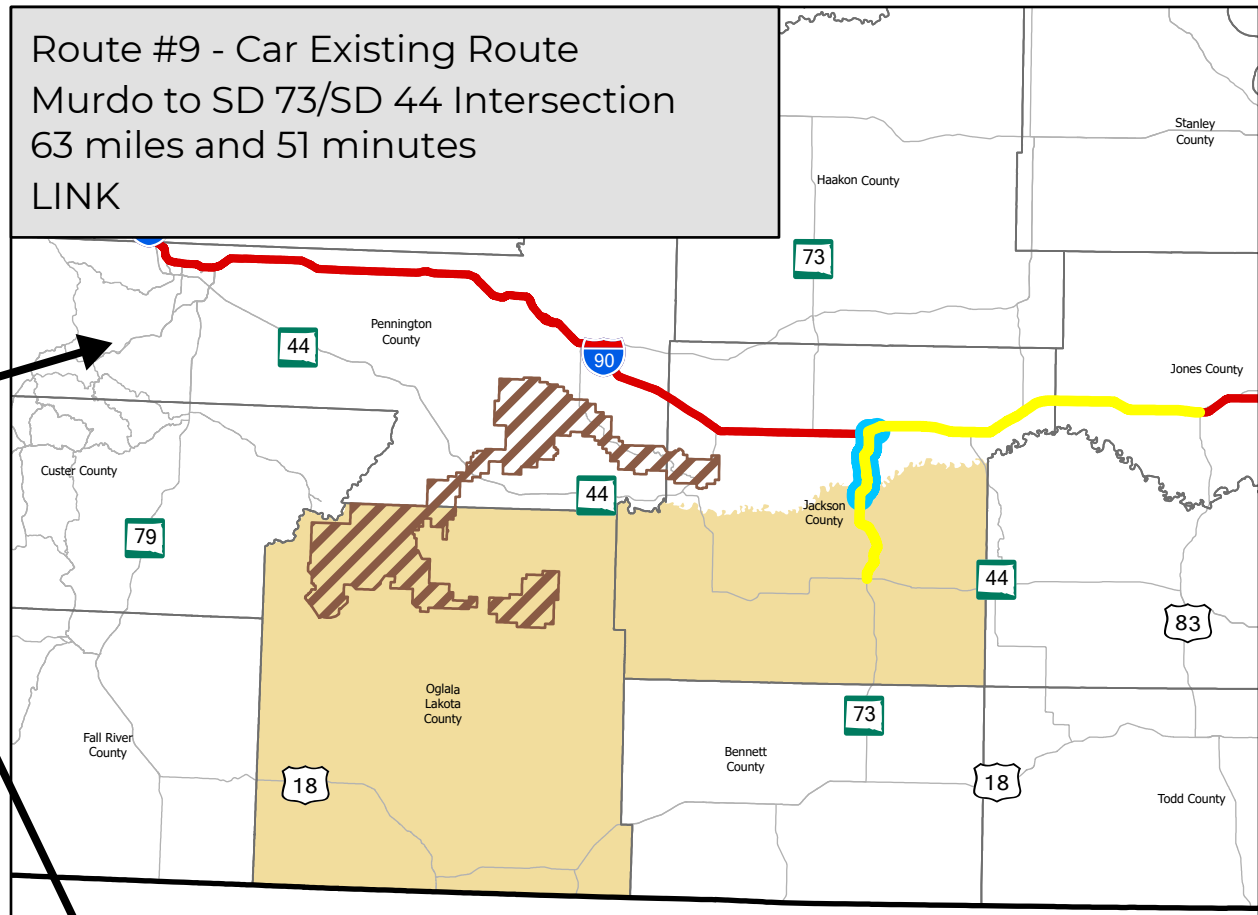
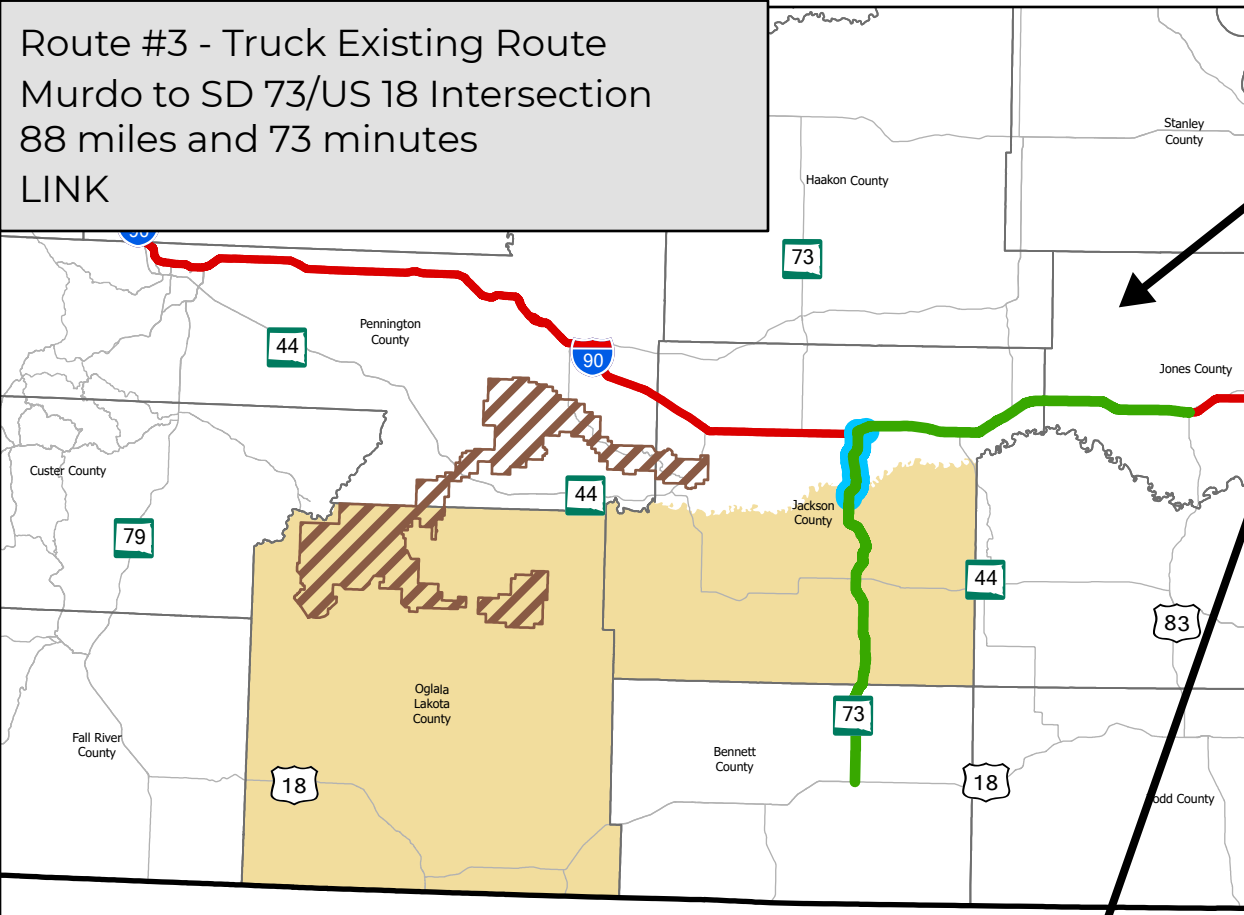
-  Project Area
-  Badlands National Park
-  Pine Ridge Reservation
-  Interstate
-  Existing Truck Route
-  Truck Diversion Route
-  Existing Car Route
-  Car Diversion Route
-  Road Closure



Note: Travel time along routes used in analysis assumes travel time "without traffic".

SD 73 Reconstruction - Improving Mobility, Safety, and Access to the Pine Ridge Reservation

Northeast/Southwest Routes




Truck Routes

Car Routes

Legend

-  Project Area
-  Badlands National Park
-  Pine Ridge Reservation
-  Interstate
-  Existing Truck Route
-  Truck Diversion Route
-  Existing Car Route
-  Car Diversion Route
-  Road Closure

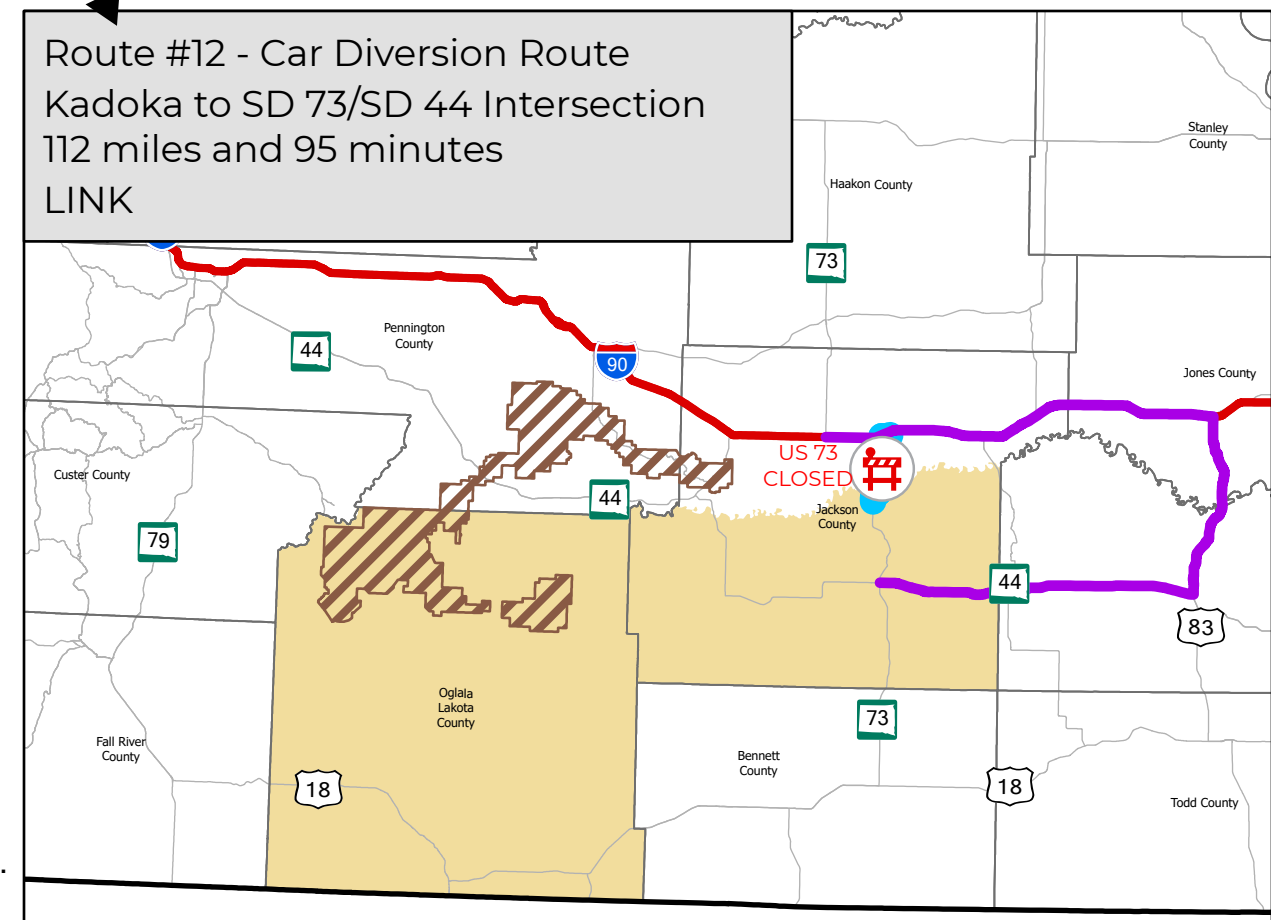
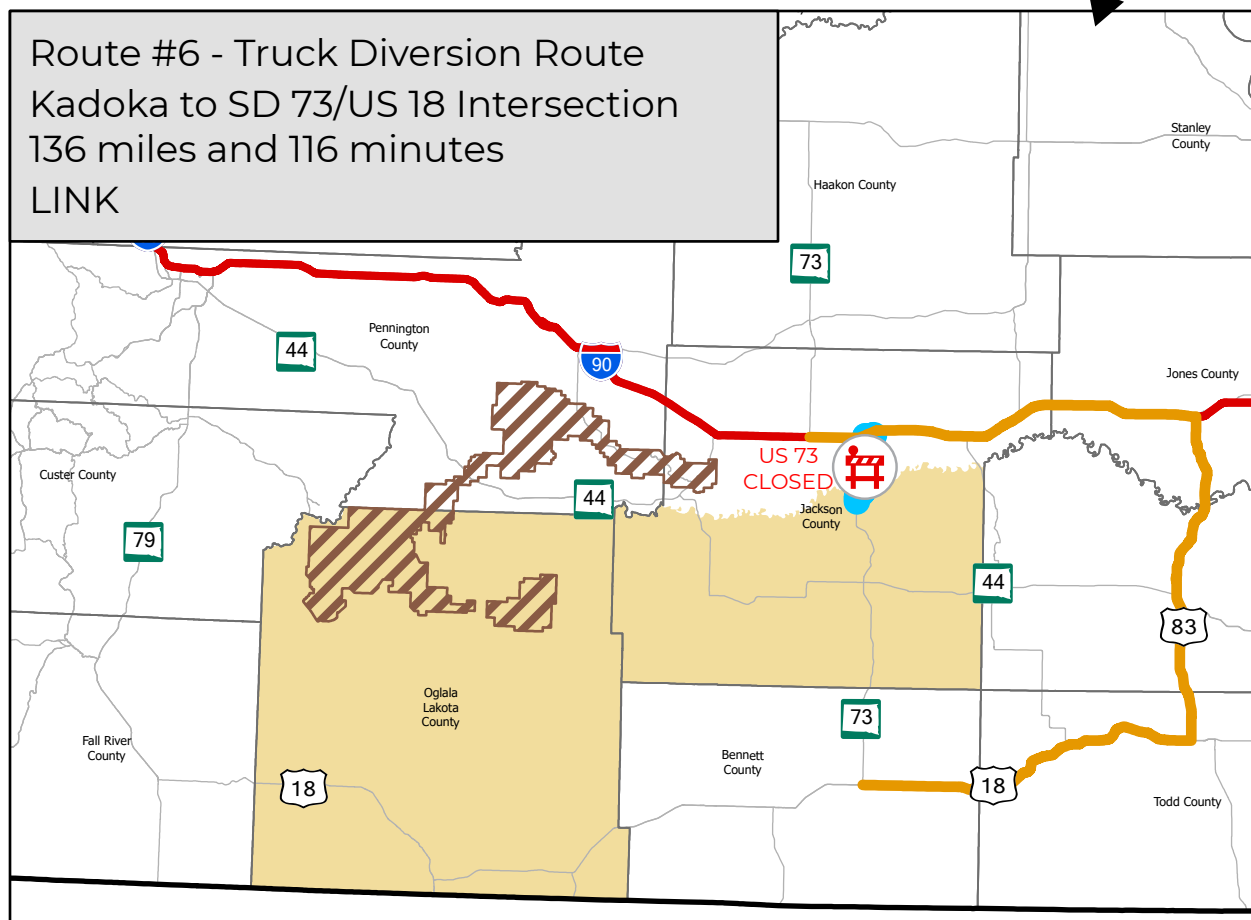
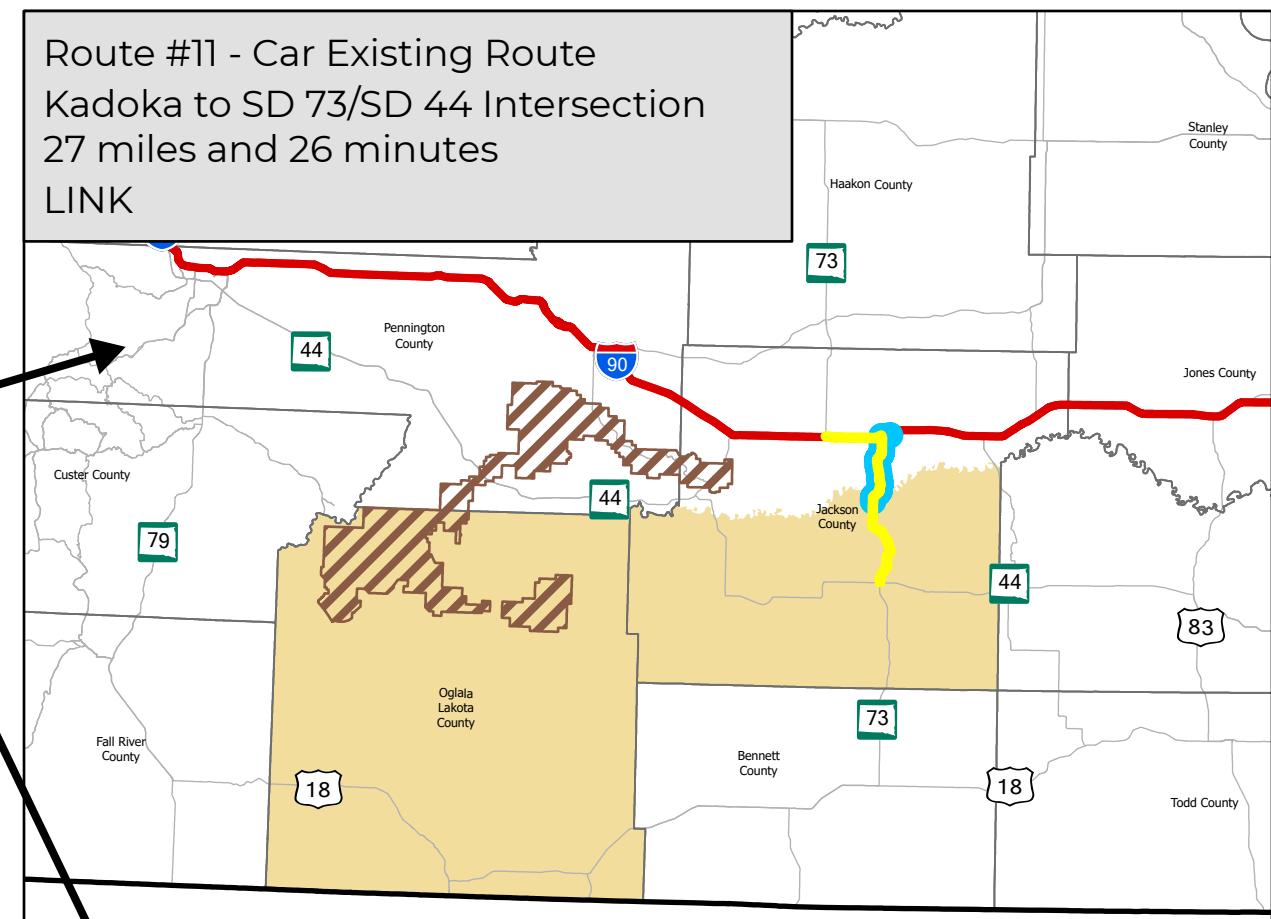
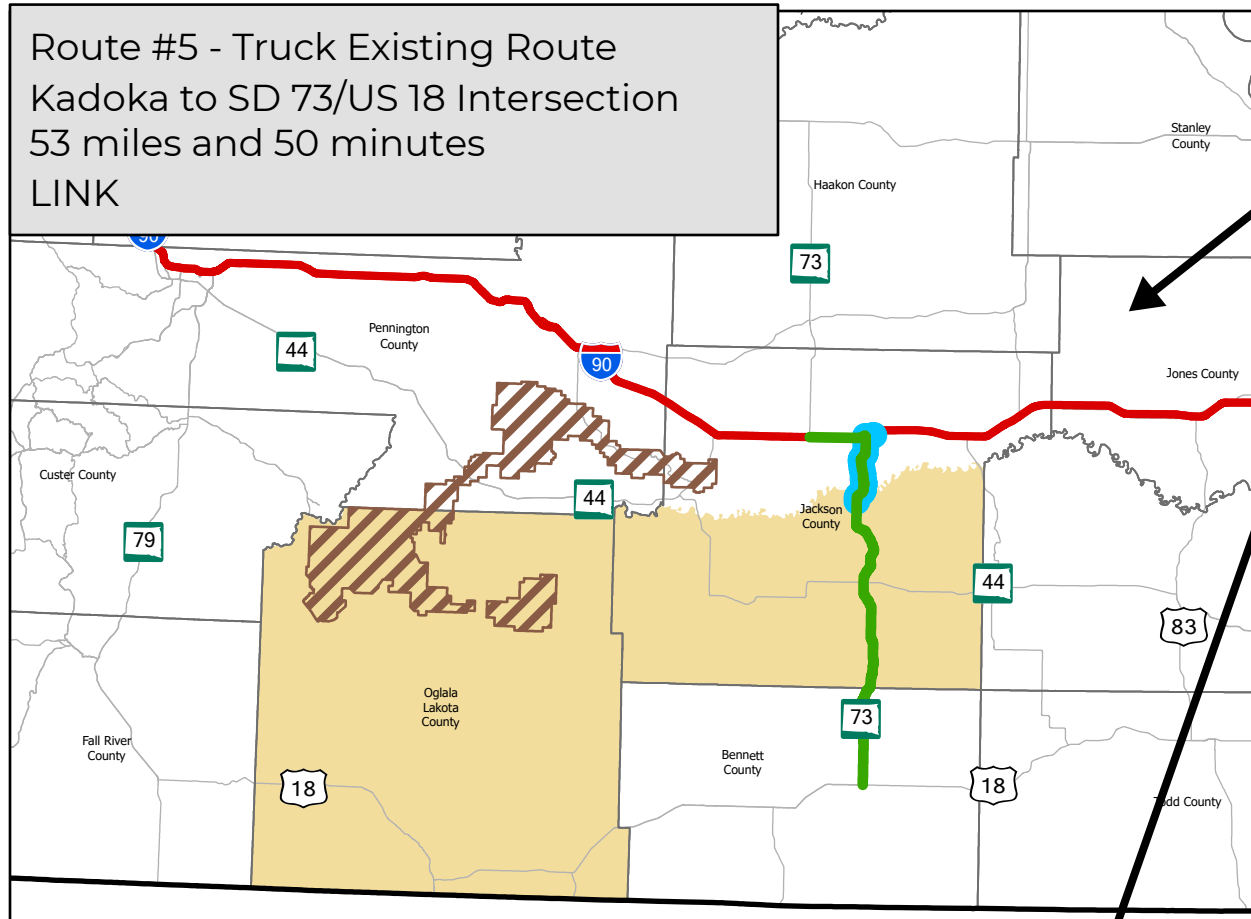
N



Note: Travel time along routes used in analysis assumes travel time "without traffic".

SD 73 Reconstruction - Improving Mobility, Safety, and Access to the Pine Ridge Reservation

North/South Routes




Truck Routes

Car Routes

Legend

-  Project Area
-  Badlands National Park
-  Pine Ridge Reservation
-  Interstate
-  Existing Truck Route
-  Truck Diversion Route
-  Existing Car Route
-  Car Diversion Route
-  Road Closure

N



Note: Travel time along routes used in analysis assumes travel time "without traffic".