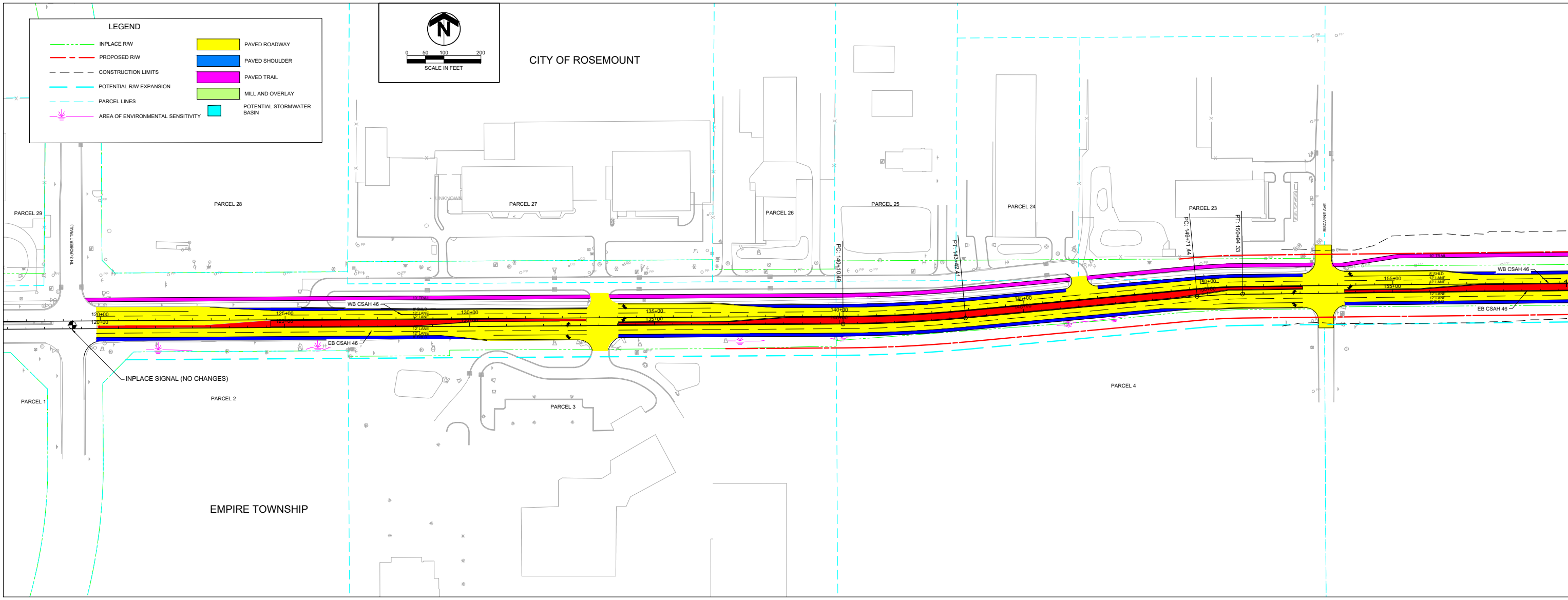
LEGEND
INPLACE R/W
PROPOSED R/W
CONSTRUCTION LIMITS
POTENTIAL R/W EXPANSION
PARCEL LINES
AREA OF ENVIRONMENTAL SENSITIVITY
PAVED ROADWAY
PAVED SHOULDER
PAVED TRAIL
MILL AND OVERLAY
POTENTIAL STORMWATER BASIN
0
50
100
200
SCALE IN FEET
CITY OF ROSEMOUNT
PARCEL 29
PARCEL 28
PARCEL 27
PARCEL 26
PARCEL 25
PARCEL 24
PARCEL 23
TH 3 (ROBERT TRAIL)
BISCAYNE AVE
UNKNOWN
WB CSAH 46
EB CSAH 46
10' TRAIL
12' LANE
120+00
125+00
130+00
135+00
140+00
145+00
150+00
155+00
8' SHLD
PC: 140+10.49
PT: 143+42.41
PC: 149+71.44
PT: 150+94.33
INPLACE SIGNAL (NO CHANGES)
PARCEL 1
PARCEL 2
PARCEL 3
PARCEL 4
EMPIRE TOWNSHIP

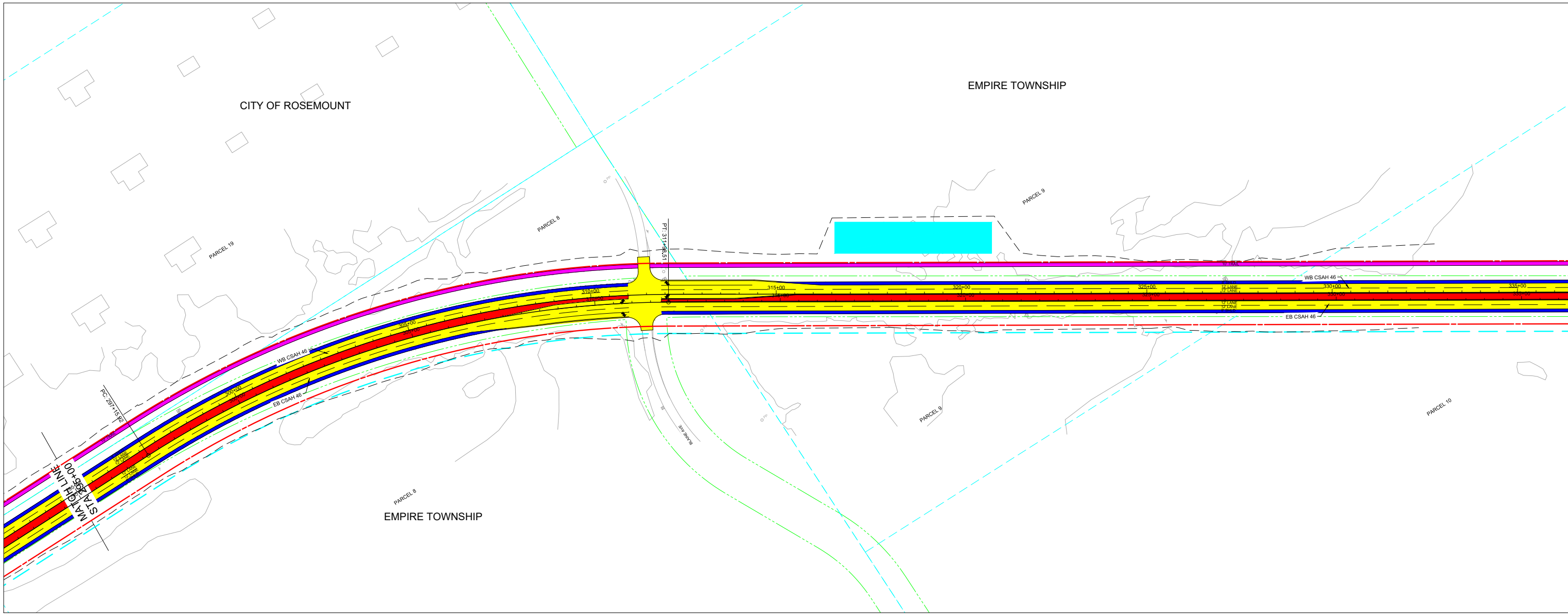
CITY OF ROSEMOUNT
EMPIRE TOWNSHIP
PARCEL 19
PARCEL 8
PARCEL 9
PARCEL 10
PT: 311+98.51
PC: 297+15.92
MATCH LINE
STA 295+00
WB CSAH 46
EB CSAH 46
10' TRAIL
12' LANE
300+00
305+00
310+00
315+00
320+00
325+00
330+00
335+00
BLAINE AVE
EMPIRE TOWNSHIP

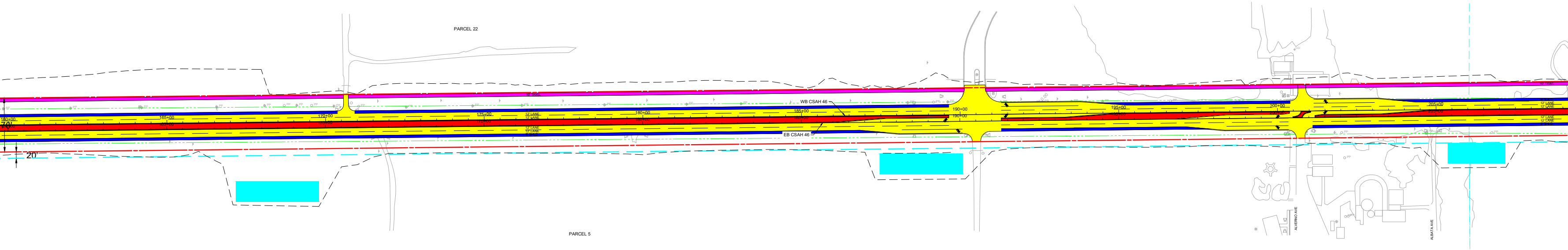
PARCEL 22
70'
20'
160+00
165+00
170+00
175+00
180+00
185+00
190+00
195+00
200+00
205+00
10' TRAIL
12' LANE
12' LANE
12' LANE
12' LANE
WB CSAH 46
EB CSAH 46
ALVERNO AVE
ALBATA AVE
PARCEL 5

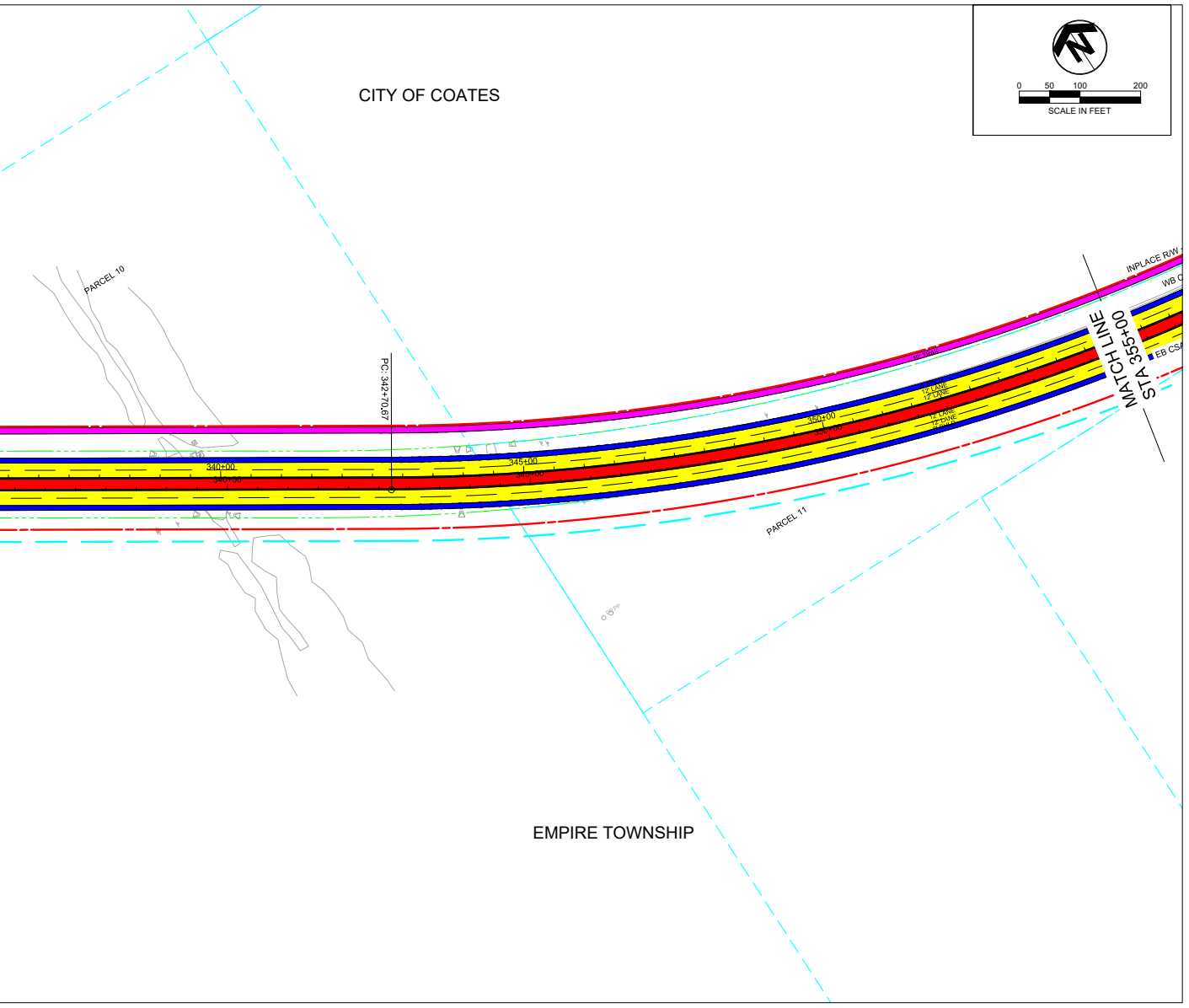
0
50
100
200
SCALE IN FEET
CITY OF COATES
PARCEL 10
PC: 342+70.67
340+00
345+00
350+00
10' TRAIL
12' LANE
12' LANE
12' LANE
12' LANE
INPLACE R/W
WB C
EB CSA
MATCH LINE
STA 355+00
PARCEL 11
EMPIRE TOWNSHIP

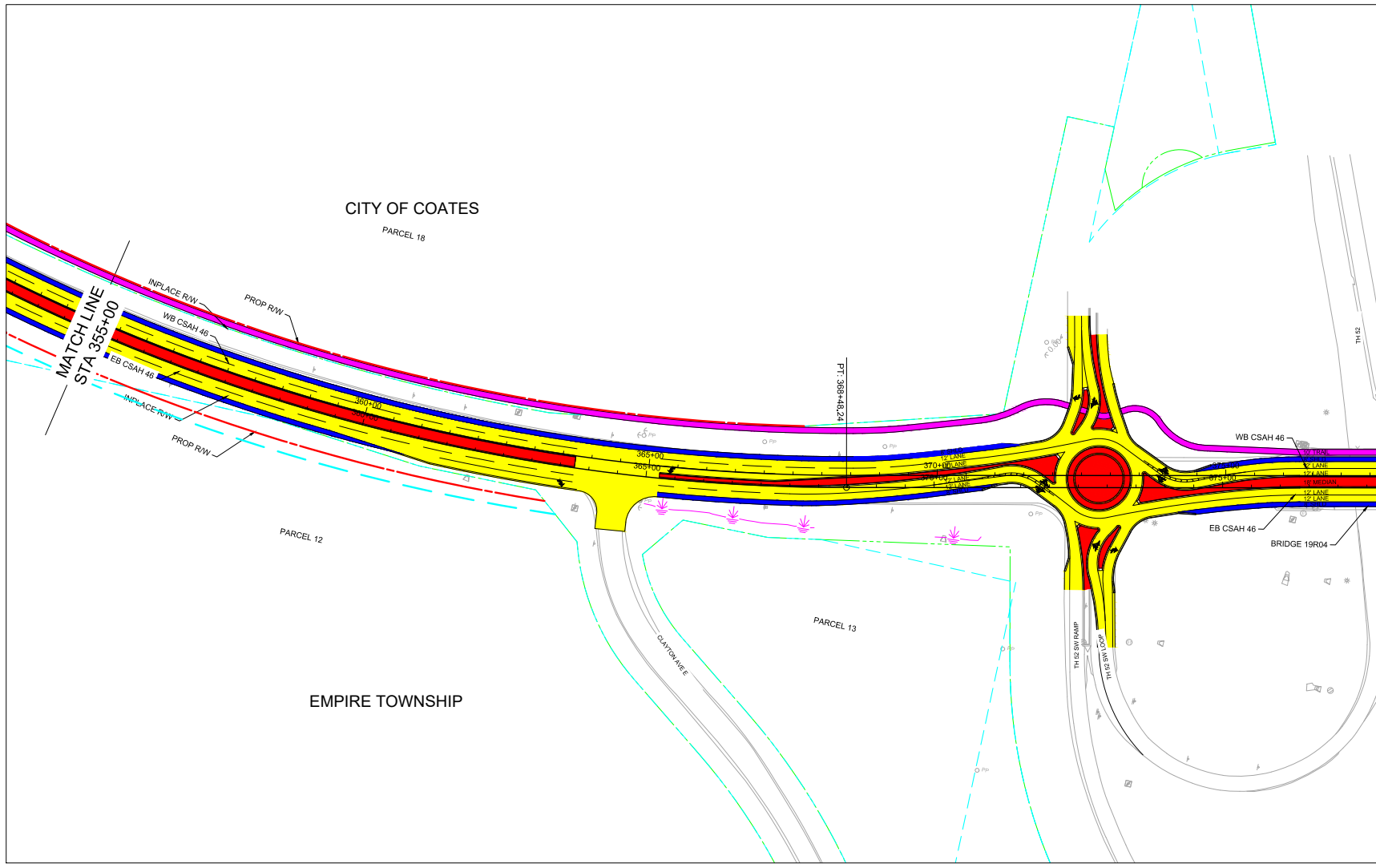
CITY OF COATES
PARCEL 18
INPLACE R/W
PROP R/W
WB CSAH 46
MATCH LINE
STA 355+00
EB CSAH 46
INPLACE R/W
PROP R/W
360+00
365+00
PT: 368+48.24
370+00
375+00
12' LANE
12' LANE
10' TRAIL
12' LANE
18' MEDIAN
12' LANE
12' LANE
WB CSAH 46
EB CSAH 46
BRIDGE 19R04
TH 52
PARCEL 12
PARCEL 13
CLAYTON AVE E
TH 52 SW RAMP
TH 52 SW LOOP
EMPIRE TOWNSHIP

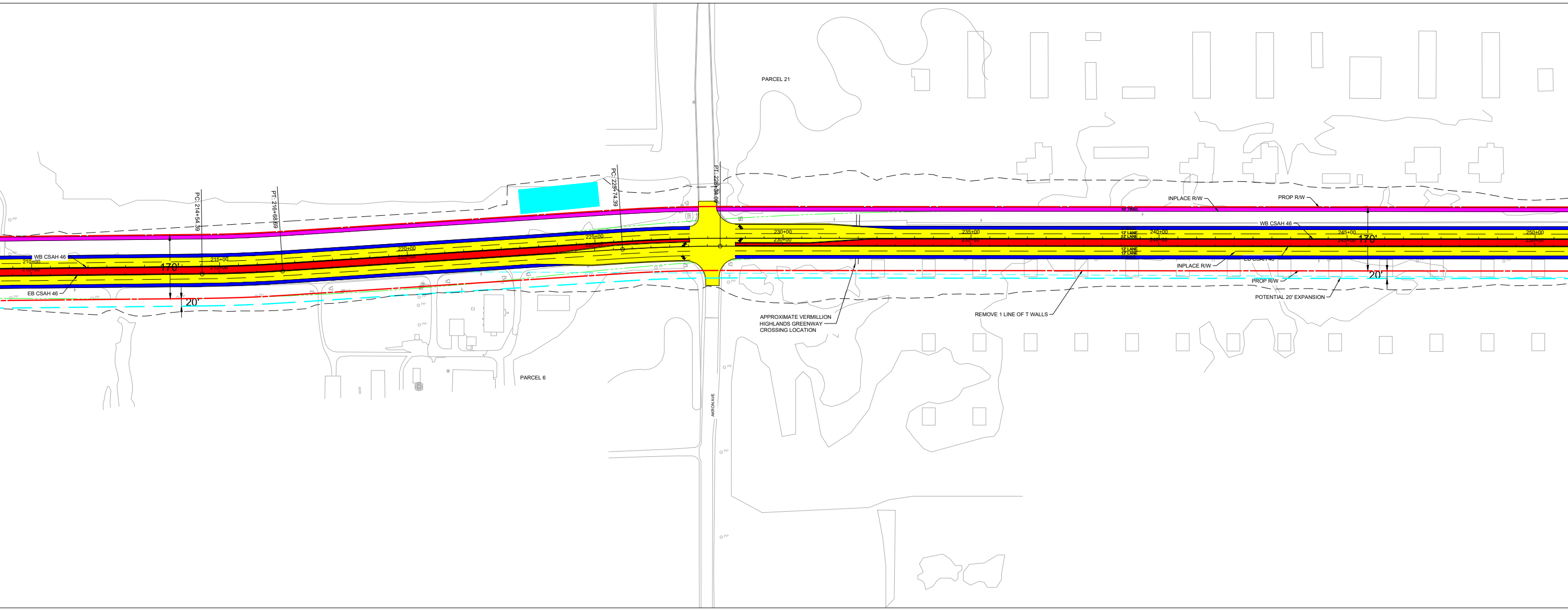
PARCEL 21
PC: 214+54.39
PT: 216+68.69
PC: 225+74.39
PT: 228+34.09
WB CSAH 46
EB CSAH 46
210+00
215+00
220+00
225+00
230+00
235+00
240+00
245+00
250+00
170'
20'
10' TRAIL
12' LANE
INPLACE R/W
PROP R/W
WB CSAH 46
INPLACE R/W
PROP R/W
POTENTIAL 20' EXPANSION
APPROXIMATE VERMILLION HIGHLANDS GREENWAY CROSSING LOCATION
REMOVE 1 LINE OF T WALLS
PARCEL 6
AKRON AVE

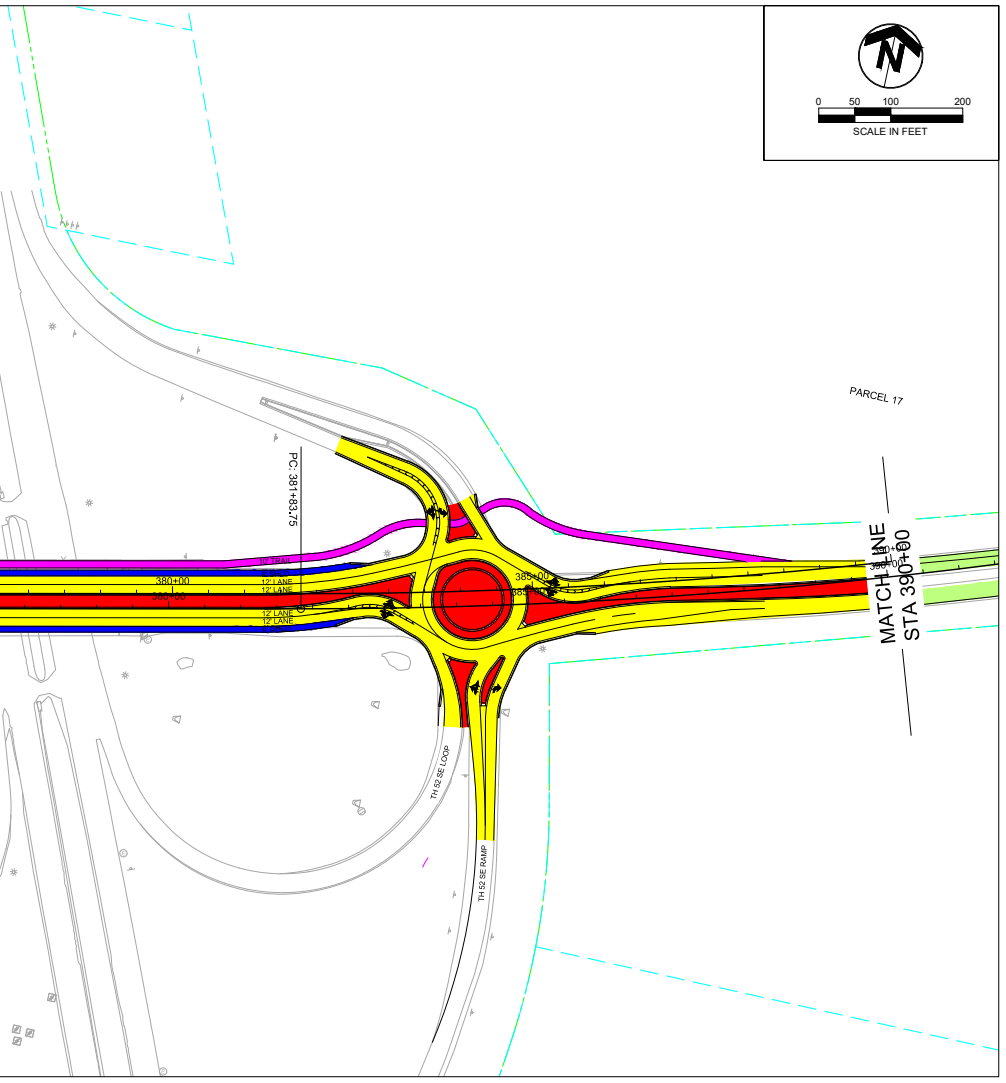
N
0
50
100
200
SCALE IN FEET
PARCEL 17
PC: 381+83.75
10' TRAIL
12' LANE
380+00
385+00
390+00
MATCH LINE STA 390+00
TH 52 SE LOOP
TH 52 SE RAMP

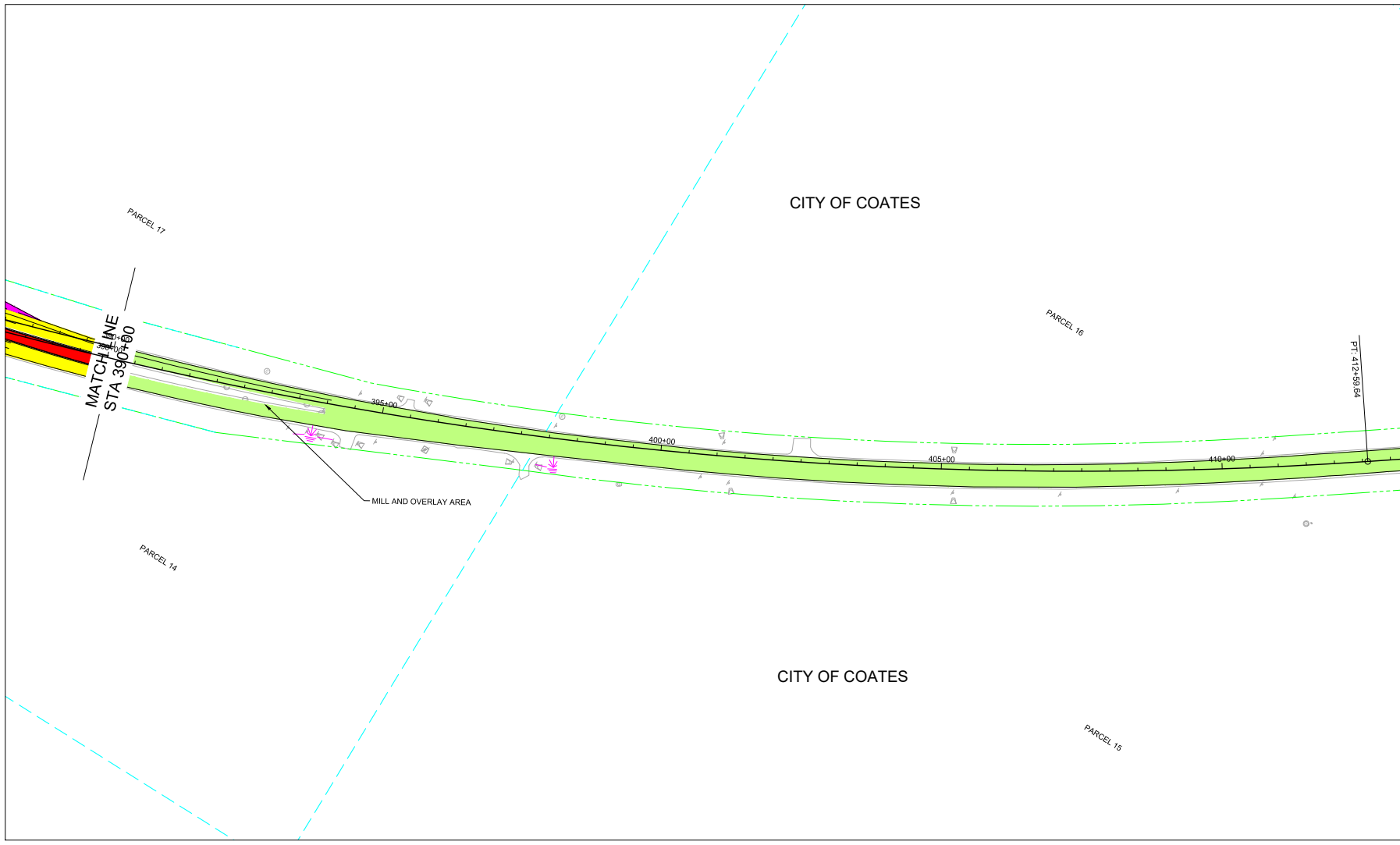
CITY OF COATES
PARCEL 17
PARCEL 16
MATCH LINE STA 390+00
395+00
400+00
405+00
410+00
PT: 412+59.64
MILL AND OVERLAY AREA
PARCEL 14
CITY OF COATES
PARCEL 15

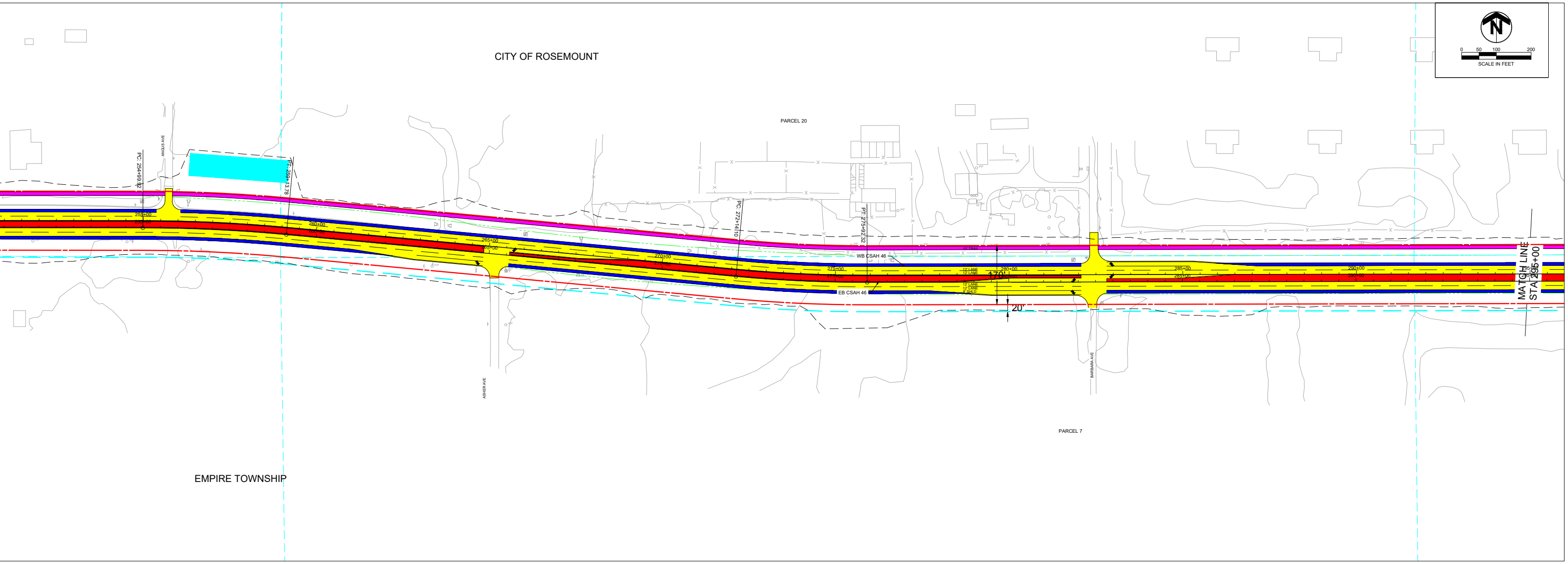
CITY OF ROSEMOUNT
0 50 100 200
SCALE IN FEET
PARCEL 20
ANGUS AVE
PC: 254+99.92
PT: 259+13.78
255+00
260+00
265+00
270+00
PC: 272+14.10
PT: 275+92.32
275+00
280+00
285+00
290+00
WB CSAH 46
EB CSAH 46
10' TRAIL
12' LANE
8' SHLD
170'
20'
MATCH LINE
STA 295+00
ASHER AVE
BARBARA AVE
PARCEL 7
EMPIRE TOWNSHIP

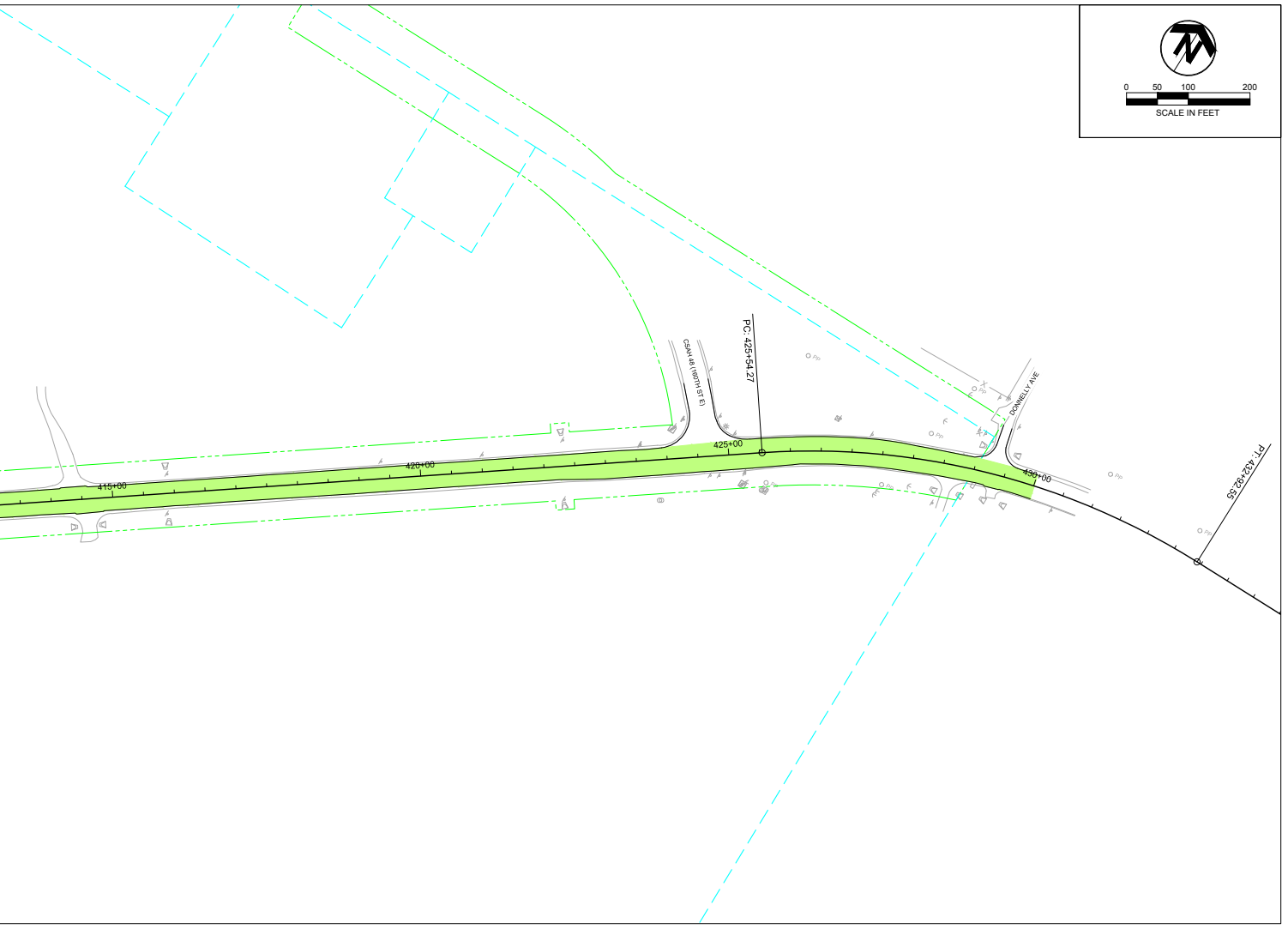
0 50 100 200
SCALE IN FEET
CSAH 48 (160TH ST E)
PC: 425+54.27
DONNELLY AVE
415+00
420+00
425+00
430+00
PT: 432+92.55

PROPOSED TYPICAL SECTION

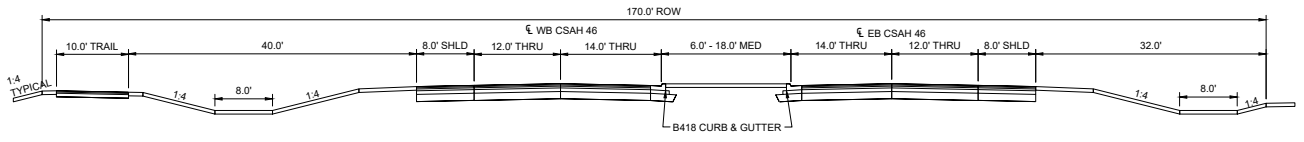
170.0' ROW
℄ WB CSAH 46
℄ EB CSAH 46
10.0' TRAIL
40.0'
8.0' SHLD
12.0' THRU
14.0' THRU
6.0' - 18.0' MED
14.0' THRU
12.0' THRU
8.0' SHLD
32.0'
1:4 TYPICAL
1:4
8.0'
1:4
B418 CURB & GUTTER
1:4
8.0'
1:4

CSAH 46 EXPANSION
PRELIMINARY DESIGN
APRIL 14, 2022

Dakota County transportation we get you there

ROSEMOUNT MINNESOTA

EMPIRE TOWNSHIP MINNESOTA

DEPARTMENT OF TRANSPORTATION

TKDA®