LAYOUT HISTORY

LOCATION MAP

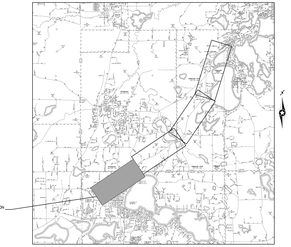

TYPICAL SECTIONS

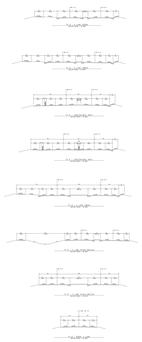

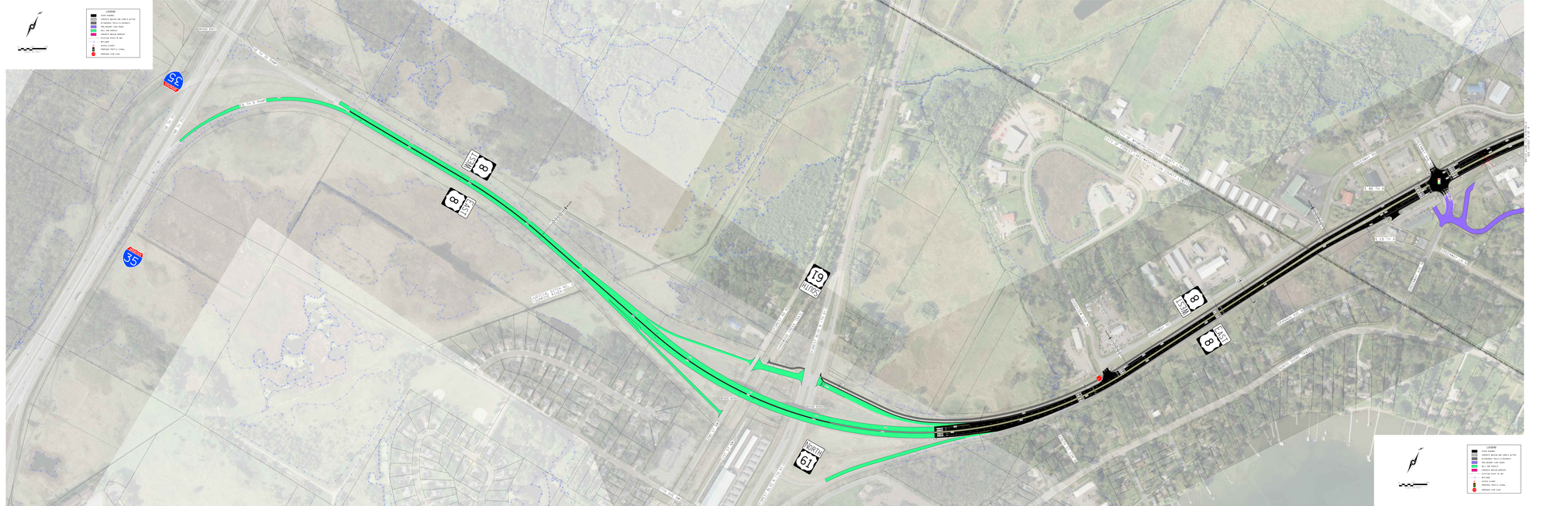

Layout 1 LAYOUT APPROVAL

Prop control closing date

Prepared by ..... date .....

Reviewed by ..... date .....

Reviewed by ..... date .....

Reviewed

LOCATION MAP

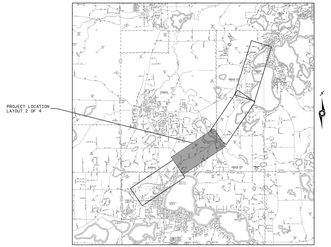

TYPICAL SECTIONS



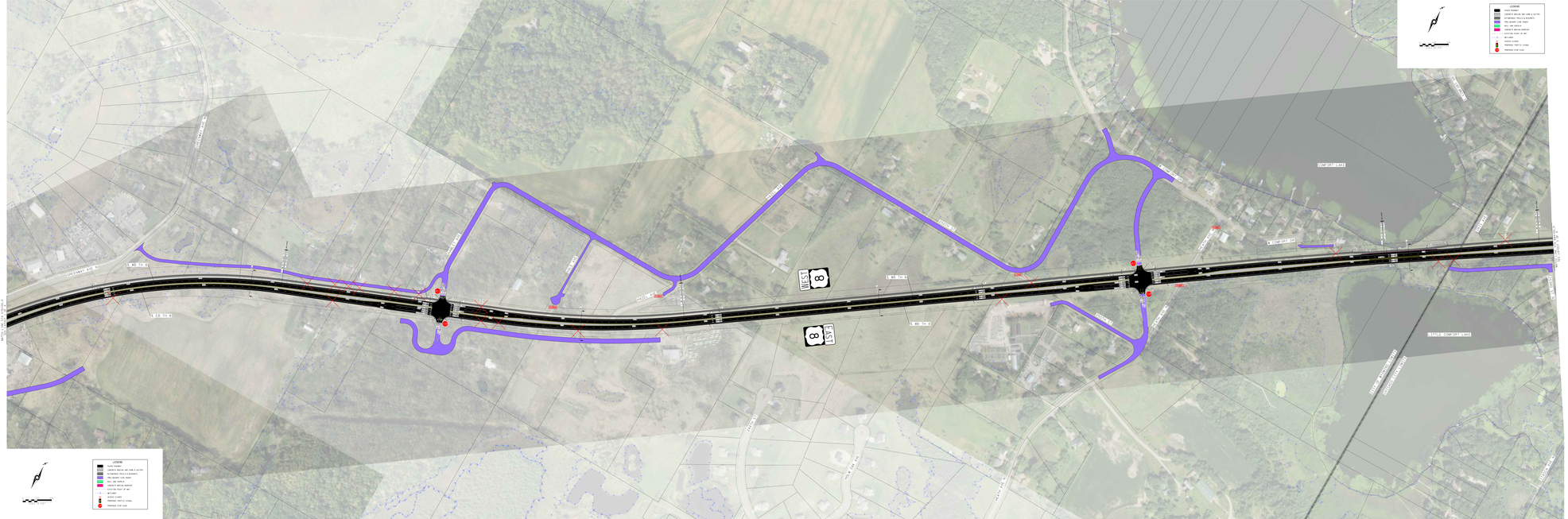

LAYOUT No.: 1 COMP No.:
SHEET OF SHEETS:
FILE: 1 DGN: 2-02 SIGNAL-1.DGN 2/20/21,
PLOT SCALE: 1:1 PLOT DATE: 2/20/21
DESIGN FILE: (ROADWAY) DGN
DGN: 2-02 SIGNAL-1.DGN 2/20/21
S.P. 2336-01 FA. 8 Sec. PMG 8(157)2
S.P. FA. Sec. PMG 8(157)2
S.P. FA. Sec. PMG 8(157)2
S.P. FA. Sec. PMG 8(157)2
DGN: 2-02 SIGNAL-1.DGN 2/20/21
DGN: 2-02 SIGNAL-1.DGN 2/20/21
DGN: 2-02 SIGNAL-1.DGN 2/20/21

LOCATION MAP

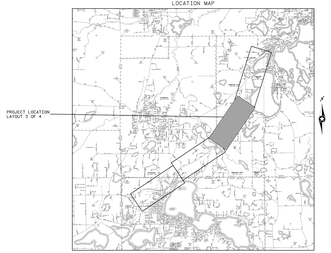

TYPICAL SECTIONS

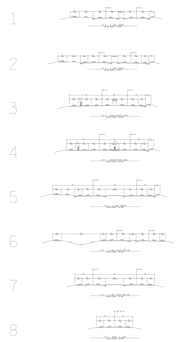

LOCATION MAP

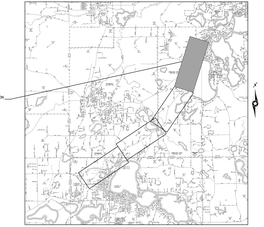

TYPICAL SECTIONS



LEGEND
EXISTING ROADWAY
EXISTING BRIDGE (ON LINE & AFTER)
EXISTING BRIDGE (DEMOLISHED)
FULL BRIDGE CORE BORES
BRIDGE CORE BORES
EXISTING BRIDGE ABUTMENT
EXISTING FOOT OF ABT.
BRIDGE
BRIDGE CLASS
PROPOSED TRAFFIC SIGNAL
PROPOSED CORE BORES
N
SCALE: 1" = 1000'
WRONTING TRAIL CLEAR ZONE
WRONTING TRAIL CLEAR ZONE
ROCKLEIGH AVE
ROCKLEIGH AVE
ROCKLEIGH AV