

Farm-to-Market Road System Map CHICKASAW COUNTY IOWA

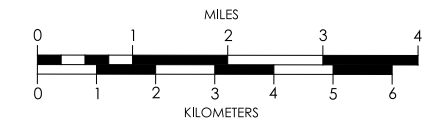
Cont. to Howard County
(see page 2)



Prepared By
Iowa Department of Transportation
OFFICE OF SYSTEMS PLANNING
Phone: (515) 239-1669

In Cooperation With
United States
Department of Transportation

BASEMAP
JANUARY 1, 2010



LEGEND

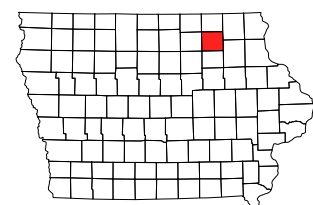
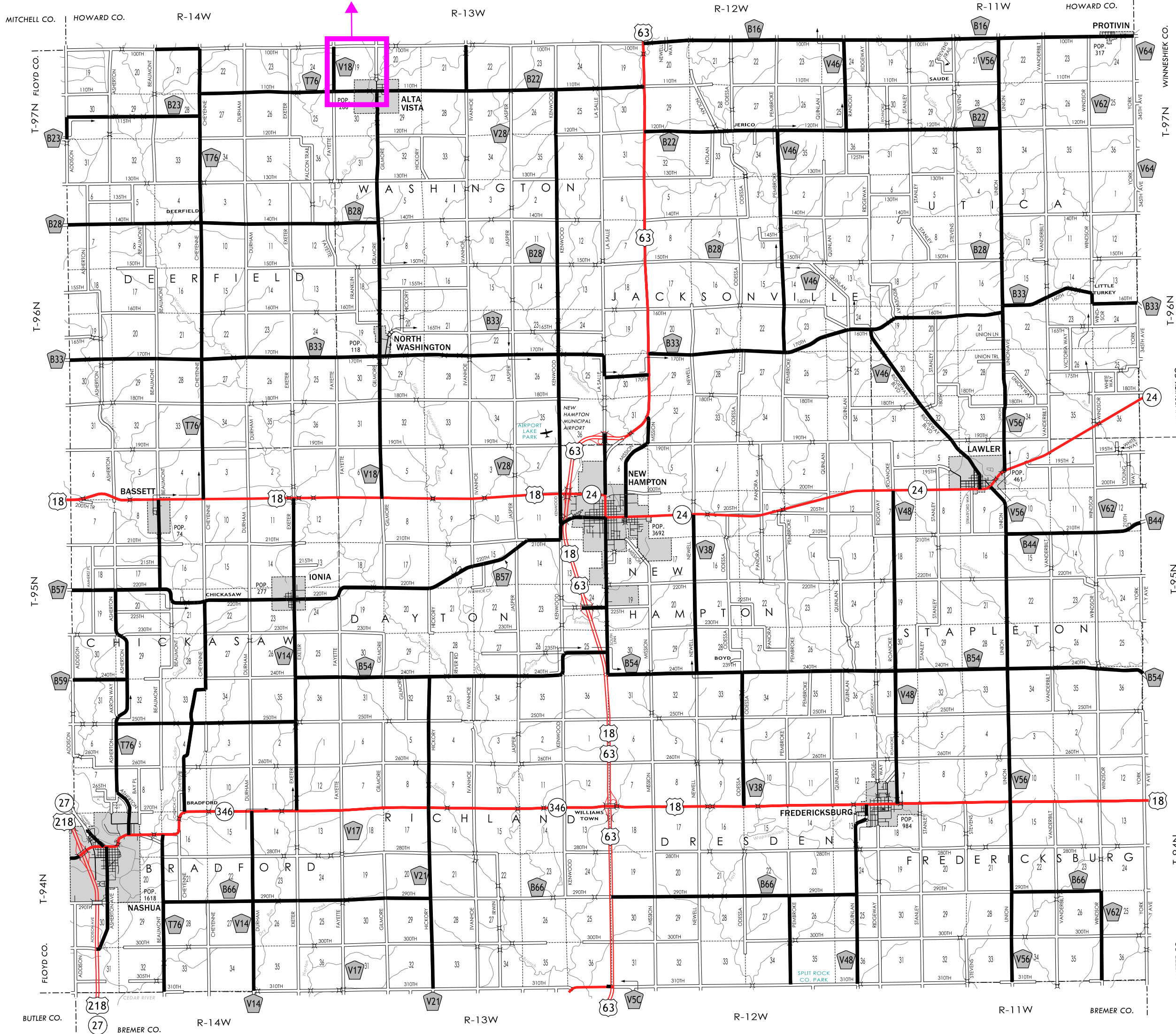
- FARM-TO-MARKET ROAD
- Proposed FARM-TO-MARKET ROAD
- INTERSTATE HIGHWAY
- PRIMARY HIGHWAY
- SECONDARY ROAD
- INTERSTATE HIGHWAY
- UNITED STATES HIGHWAY
- STATE HIGHWAY
- COUNTY HIGHWAY
- AIRPORT
- HYDROLOGY
- BRIDGE
- STATE BOUNDARY
- COUNTY BOUNDARY
- CORPORATE BOUNDARY
- TOWNSHIP LINE
- SECTION LINE
- ROAD NAMES
- UNINCORPORATED PLACE
- STATE PARKS
- STATE INSTITUTIONS
- FEDERAL LAND

County line roads on the south and east are classified by the adjacent county.

Farm-to-Market System as of:
2-7-2006
Verified by Chair of
Farm-to-Market Review Board

Signature: On File
Date: _____

Based on Farm-to-Market Review Board
meeting held:
12-5-2005



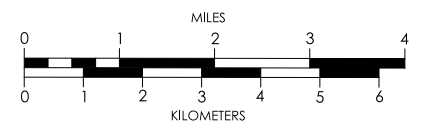
Farm-to-Market Road System Map HOWARD COUNTY IOWA



Prepared By
Iowa Department of Transportation
OFFICE OF SYSTEMS PLANNING
Phone: (515) 239-1669

In Cooperation With
United States Department of Transportation

BASEMAP
JANUARY 1, 2010



LEGEND

- FARM-TO-MARKET ROAD
- Proposed FARM-TO-MARKET ROAD
- INTERSTATE HIGHWAY
- PRIMARY HIGHWAY
- SECONDARY ROAD
- INTERSTATE HIGHWAY
- UNITED STATES HIGHWAY
- STATE HIGHWAY
- COUNTY HIGHWAY
- AIRPORT
- HYDROLOGY
- BRIDGE
- STATE BOUNDARY
- COUNTY BOUNDARY
- CORPORATE BOUNDARY
- TOWNSHIP LINE
- SECTION LINE
- ROAD NAMES
- UNINCORPORATED PLACE
- STATE PARKS
- STATE INSTITUTIONS
- FEDERAL LAND

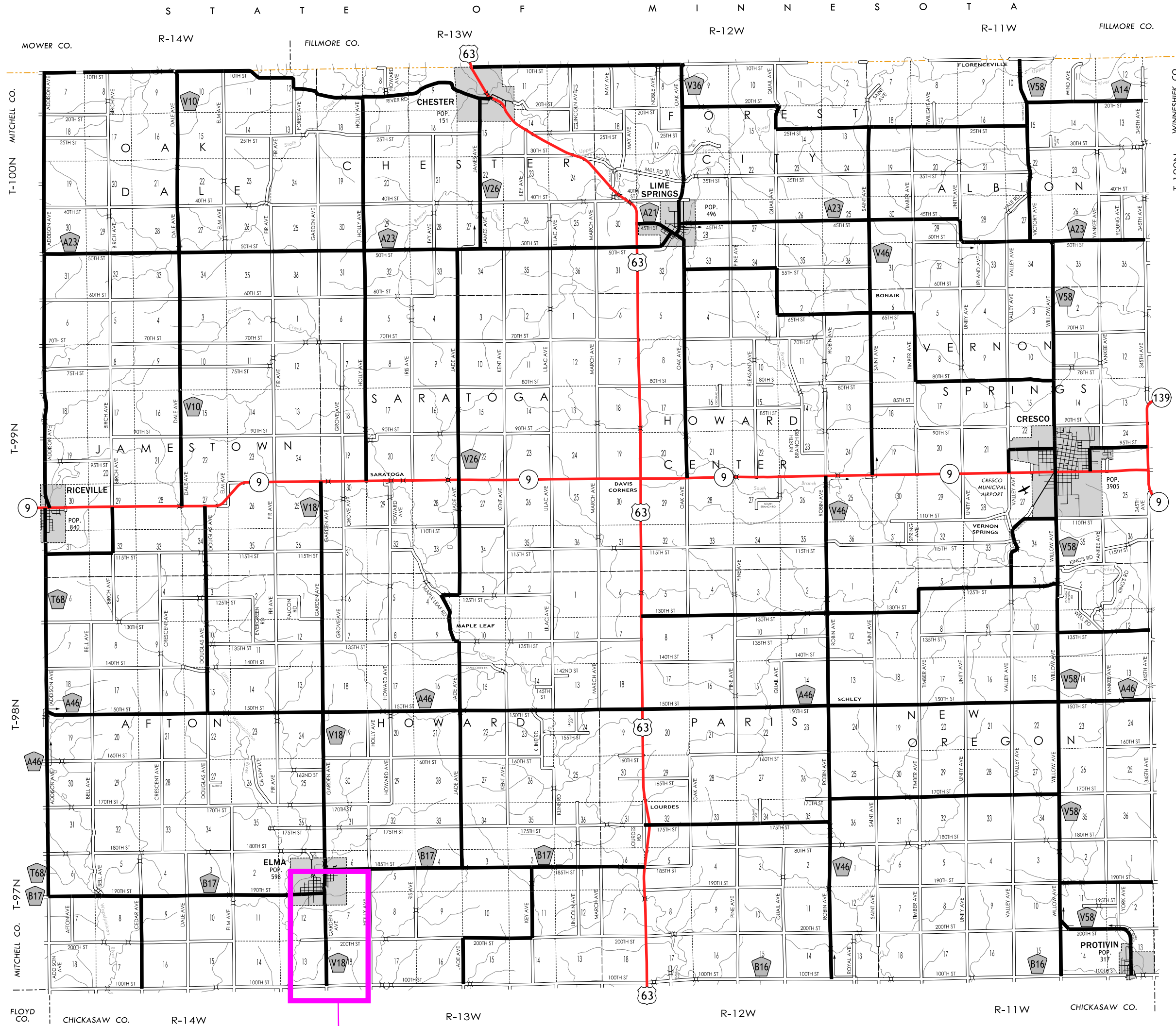
County line roads on the south and east are classified by the adjacent county.

Farm-to-Market System as of:
12-8-2003
Verified by Chair of
Farm-to-Market Review Board

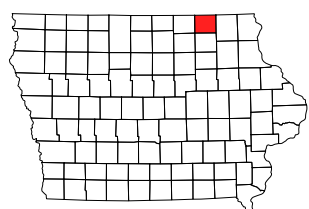
Signature: On File
Date: _____

Based on Farm-to-Market Review Board meeting held:
12-8-2003

Farm-to-Market



Cont. to Chickasaw County
(see page 1)



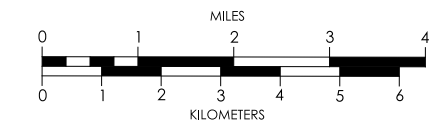
Farm-to-Market Road System Map FAYETTE COUNTY IOWA



OFFICE OF SYSTEMS PLANNING
Phone: (515) 239-1669

In Cooperation With
United States
Department of Transportation

BASEMAP
JANUARY 1, 2013

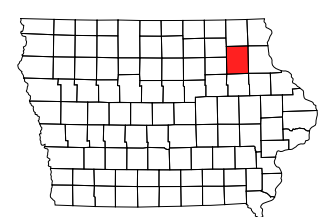


LEGEND

- FARM-TO-MARKET ROAD
- Proposed FARM-TO-MARKET ROAD
- INTERSTATE HIGHWAY
- PRIMARY HIGHWAY
- SECONDARY ROAD
- INTERSTATE HIGHWAY
- UNITED STATES HIGHWAY
- STATE HIGHWAY
- COUNTY HIGHWAY
- AIRPORT
- HYDROLOGY
- BRIDGE
- STATE BOUNDARY
- COUNTY BOUNDARY
- CORPORATE BOUNDARY
- TOWNSHIP LINE
- SECTION LINE
- ROAD NAMES
- UNINCORPORATED PLACE
- STATE PARKS
- STATE INSTITUTIONS
- FEDERAL LAND

County line roads on the south and east are classified by the adjacent county.

Farm-to-Market System as of:
7-10-2012
Verified by Chair of
Farm-to-Market Review Board
Signature: On File
Date: _____
Based on Farm-to-Market Review Board
meeting held:
7-10-2012



Farm-to-Market Road System Map

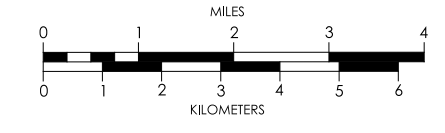
GUTHRIE COUNTY

IOWA



Prepared By
Iowa Department of Transportation
 OFFICE OF SYSTEMS PLANNING
 Phone: (515) 239-1669
 In Cooperation With
United States Department of Transportation

BASEMAP
 JANUARY 1, 2010



LEGEND

- FARM-TO-MARKET ROAD
- Proposed FARM-TO-MARKET ROAD
- INTERSTATE HIGHWAY
- PRIMARY HIGHWAY
- SECONDARY ROAD
- INTERSTATE HIGHWAY
- UNITED STATES HIGHWAY
- STATE HIGHWAY
- COUNTY HIGHWAY
- AIRPORT
- HYDROLOGY
- BRIDGE
- STATE BOUNDARY
- COUNTY BOUNDARY
- CORPORATE BOUNDARY
- TOWNSHIP BOUNDARY
- SECTION LINE
- ROAD NAMES
- UNINCORPORATED PLACE
- STATE PARKS
- STATE INSTITUTIONS
- FEDERAL LAND

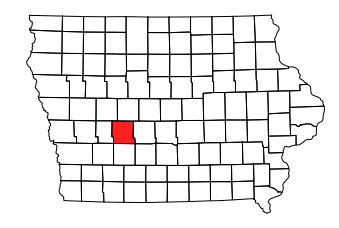
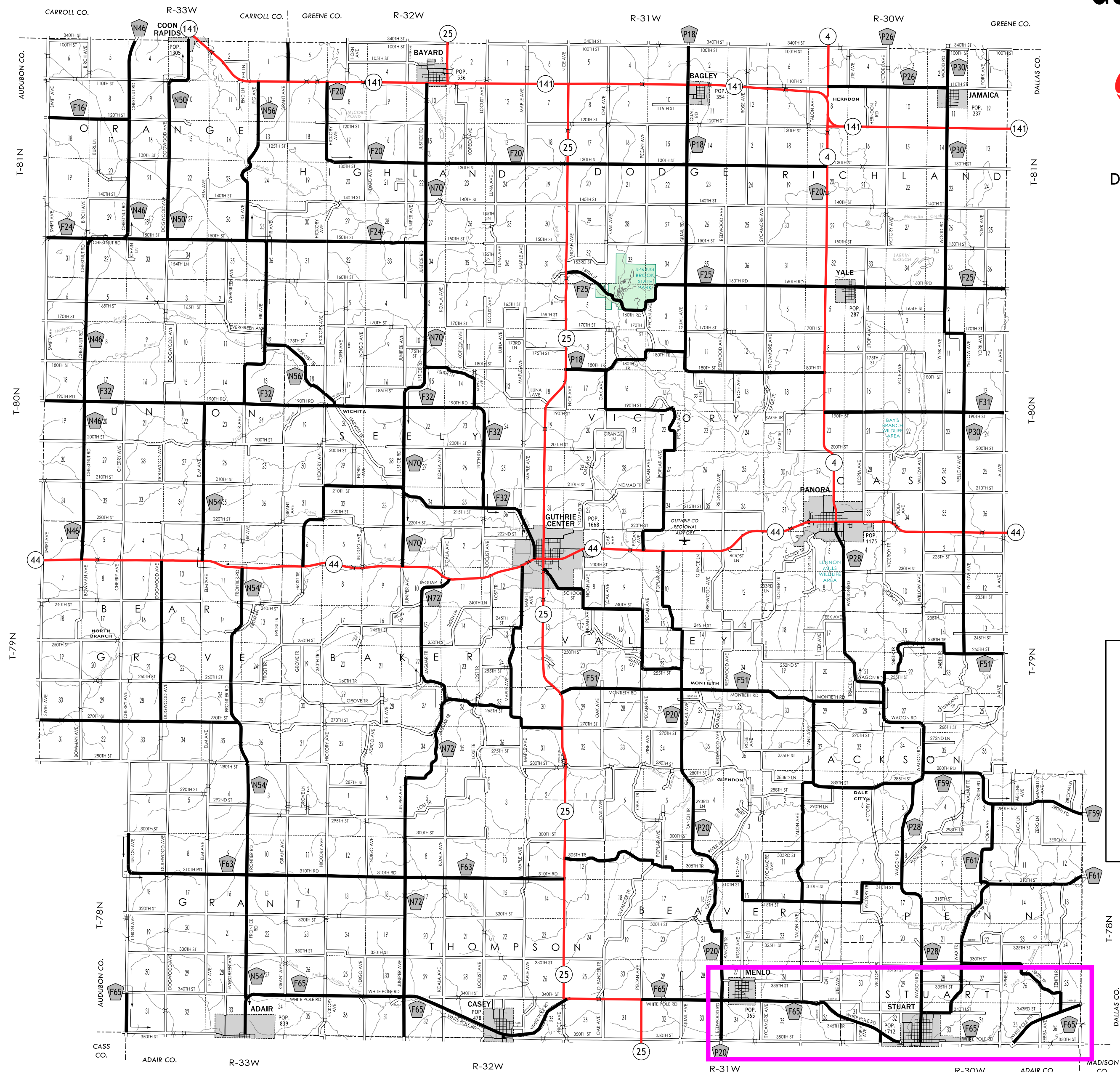
County line roads on the south and east are classified by the adjacent county.

Farm-to-Market System as of:
3-15-2005
 Verified by Chair of
 Farm-to-Market Review Board
 Signature: On File
 Date: _____
 Based on Farm-to-Market Review Board
 meeting held:
3-15-2005

Farm-to-Market



Road System



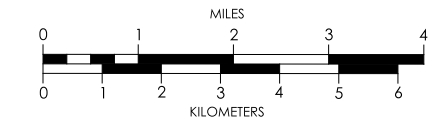
Farm-to-Market Road System Map MITCHELL COUNTY IOWA



Prepared By
OFFICE OF SYSTEMS PLANNING
Phone: (515) 239-1669

In Cooperation With
United States
Department of Transportation

BASEMAP
JANUARY 1, 2010

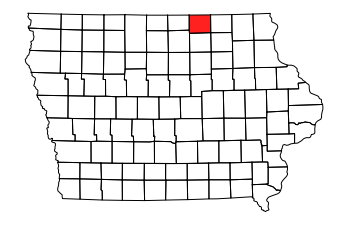
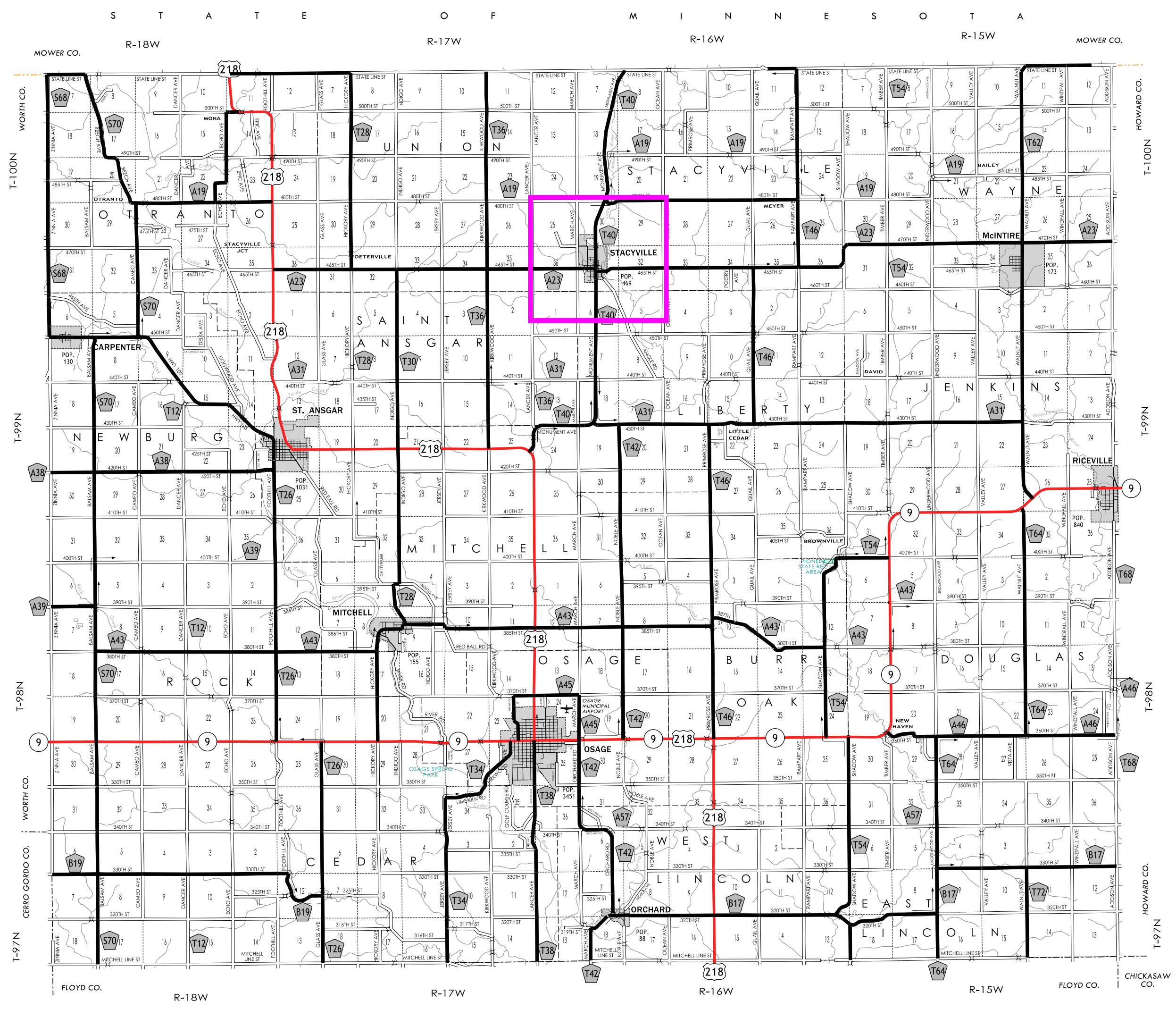


LEGEND

- FARM-TO-MARKET ROAD
- Proposed FARM-TO-MARKET ROAD
- INTERSTATE HIGHWAY
- UNITED STATES HIGHWAY
- STATE HIGHWAY
- COUNTY HIGHWAY
- AIRPORT
- HYDROLOGY
- BRIDGE
- STATE BOUNDARY
- COUNTY BOUNDARY
- CORPORATE BOUNDARY
- TOWNSHIP LINE
- SECTION LINE
- ROAD NAMES
- UNINCORPORATED PLACE
- STATE PARKS
- STATE INSTITUTIONS
- FEDERAL LAND

County line roads on the south and east are classified by the adjacent county.

Farm-to-Market System as of:
2-9-1999
Verified by Chair of
Farm-to-Market Review Board
Signature: On File
Date: _____
Based on Farm-to-Market Review Board
meeting held:
7-1-1998



WAPELLO COUNTY

IOWA

Prepared By



OFFICE OF SYSTEMS PLANNING
Phone: (515) 239-1669

In Cooperation With
United States
Department of Transportation

BASEMAP
JANUARY 1, 2020



LEGEND

- FARM-TO-MARKET ROAD
- Proposed FARM-TO-MARKET ROAD
- INTERSTATE HIGHWAY
- PRIMARY HIGHWAY
- SECONDARY ROAD
- INTERSTATE HIGHWAY
- UNITED STATES HIGHWAY
- STATE HIGHWAY
- COUNTY HIGHWAY
- AIRPORT
- HYDROLOGY
- BRIDGE
- STATE BOUNDARY
- COUNTY BOUNDARY
- CORPORATE BOUNDARY
- TOWNSHIP LINE
- SECTION LINE
- ROAD NAMES
- UNINCORPORATED PLACE
- STATE PARKS
- STATE INSTITUTIONS
- FEDERAL LAND

County line roads on the south and east are classified by the adjacent county.

Farm-to-Market System as of:

12-19-2022

Verified by Chair of
Farm-to-Market Review Board

Signature: On File

Date: _____

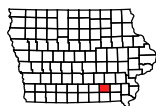
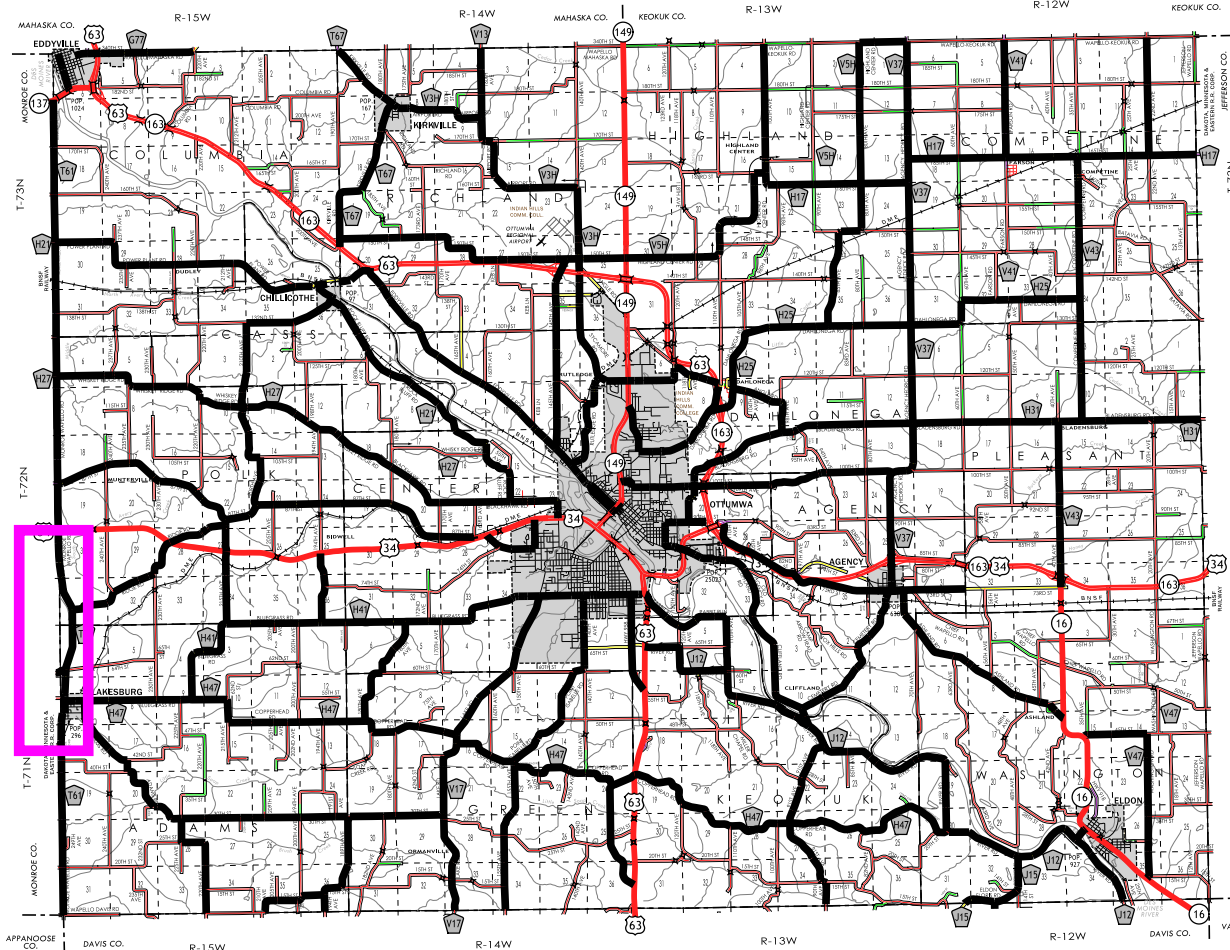
Based on Farm-to-Market Review Board
meeting held:

2/17/2023

Farm-to-Market



Road System



Farm-to-Market Road System Map

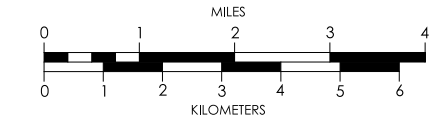
WEBSTER COUNTY

IOWA



Prepared By
Iowa Department of Transportation
 OFFICE OF SYSTEMS PLANNING
 Phone: (515) 239-1669
 In Cooperation With
United States Department of Transportation

BASEMAP
 JANUARY 1, 2010



LEGEND

- FARM-TO-MARKET ROAD
- Proposed FARM-TO-MARKET ROAD
- INTERSTATE HIGHWAY
- PRIMARY HIGHWAY
- SECONDARY ROAD
- INTERSTATE HIGHWAY
- UNITED STATES HIGHWAY
- STATE HIGHWAY
- COUNTY HIGHWAY
- AIRPORT
- HYDROLOGY
- BRIDGE
- STATE BOUNDARY
- COUNTY BOUNDARY
- TOWNSHIP BOUNDARY
- SECTION LINE
- ROAD NAMES
- UNINCORPORATED PLACE
- STATE PARKS
- STATE INSTITUTIONS
- FEDERAL LAND

County line roads on the south and east are classified by the adjacent county.

Farm-to-Market System as of:
3-23-2011
 Verified by Chair of
 Farm-to-Market Review Board
 Signature: On File
 Date: _____
 Based on Farm-to-Market Review Board
 meeting held:
3-22-2011

