

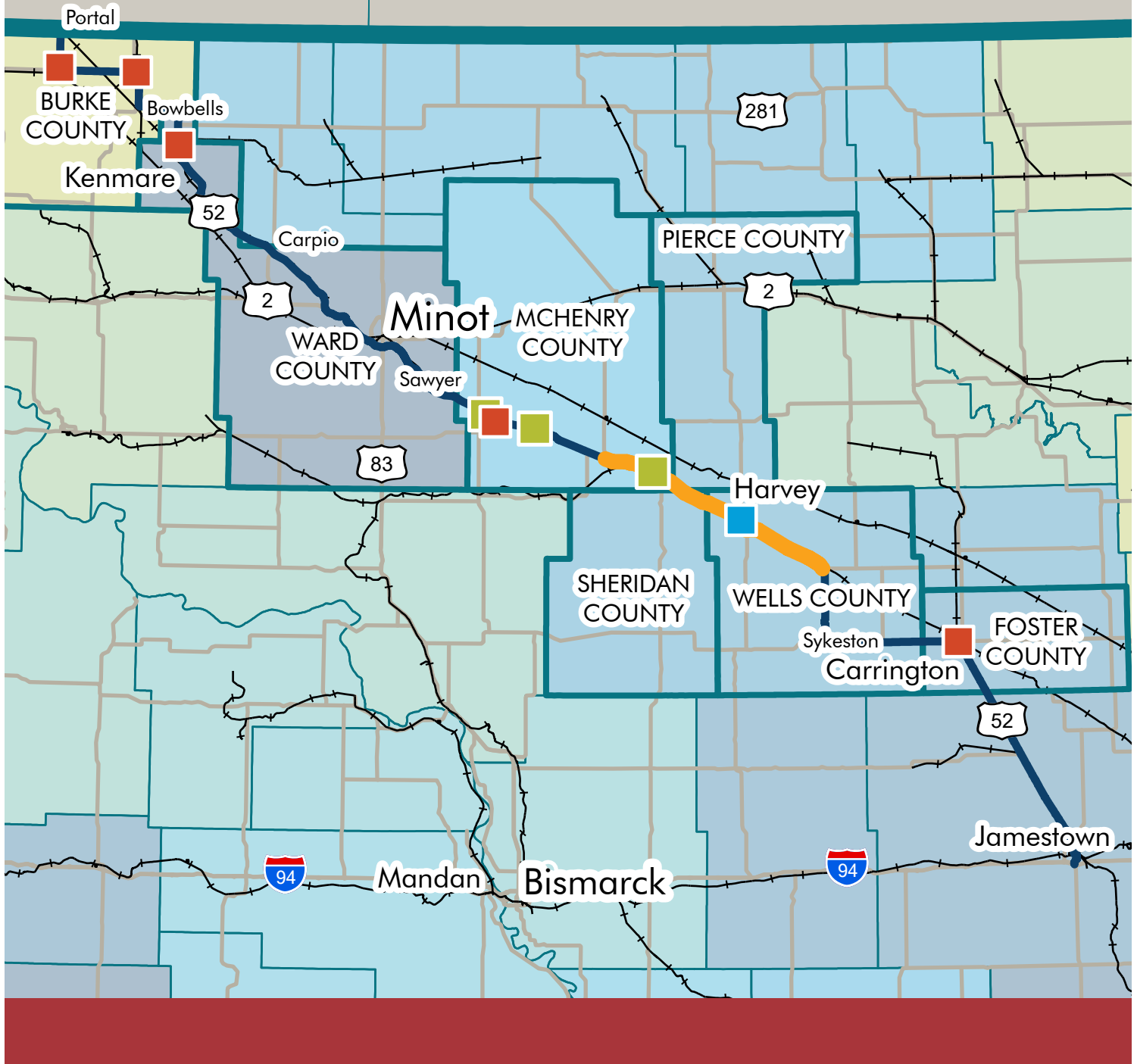


US 52 Project Context

- US Highway 52 Route
- Interstate
- US Highway
- State Highway
- Active Railroad
- Major North Dakota Cities
- Counties
- Impacted Counties

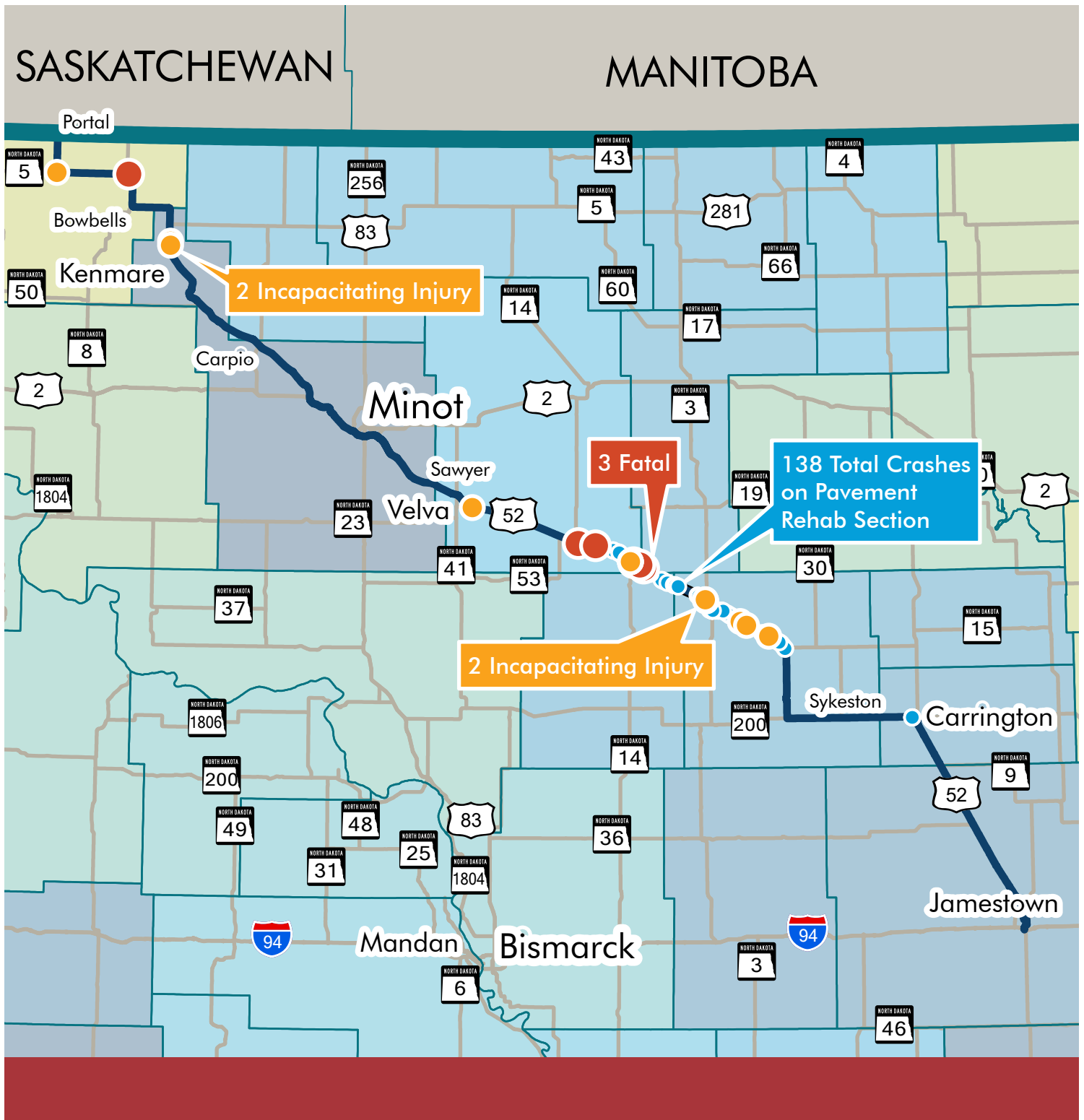
SASKATCHEWAN

MANITOBA



US 52 Project Components

- US 52 & ND 3 Intersection (PCN 23153)
- Acceleration/Deceleration Lanes (PCN 23404)
- US 52 Turn Lanes (PCN 23404)
- US 52 Pavement Rehab (PCN 23641)
- US Highway 52 Route
- State and Federal Roads
- Active Railroad
- International Border
- North Dakota Counties
- Impacted Counties



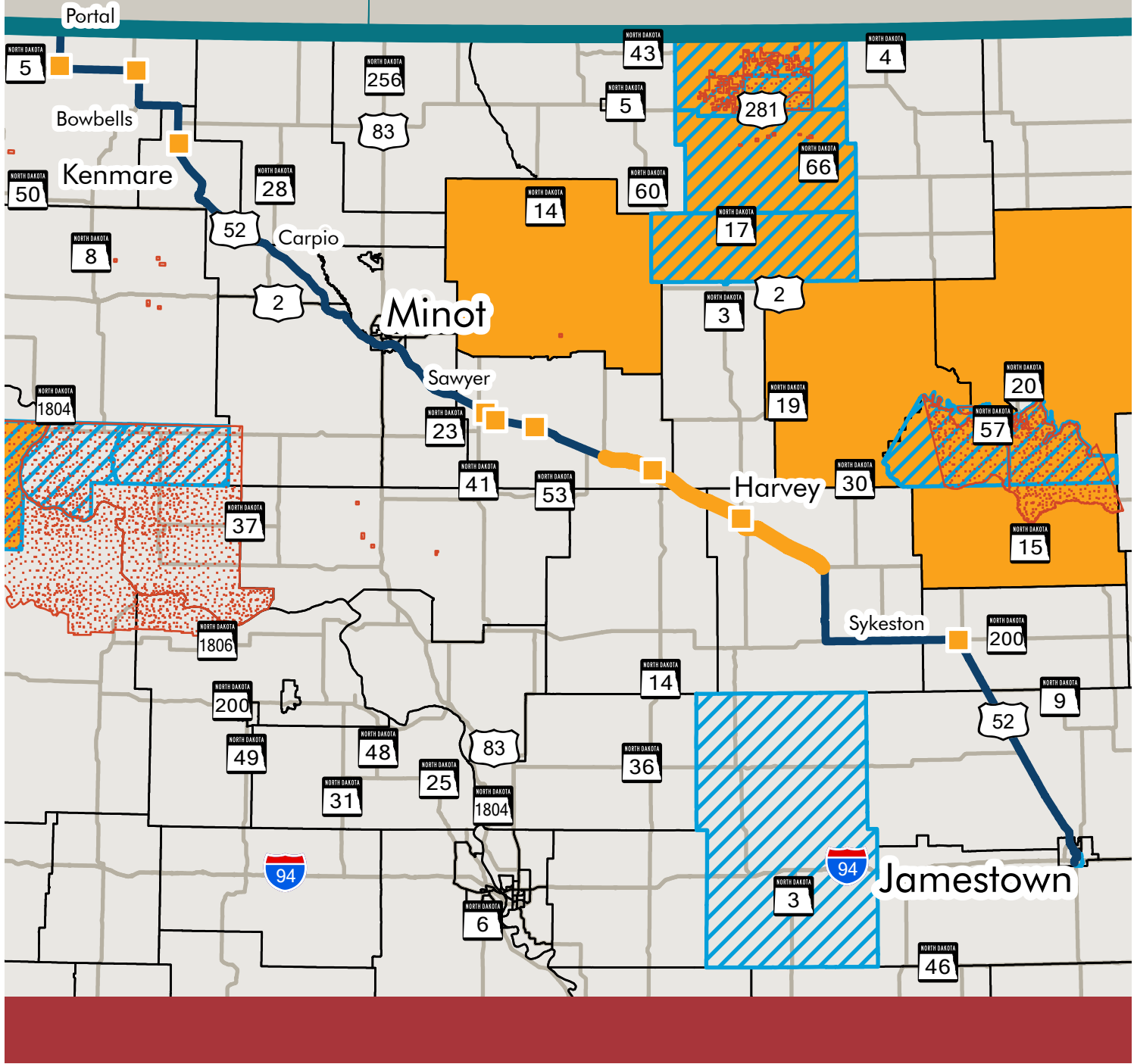
Project Area Crash History

Data Source: North Dakota Department of Transportation (April 2014 to March 2023). Crashes within 0.25 mile of project area.

- Fatal
- US Highway 52 Route
- Incapacitating Injury
- State and Federal Roads
- Other
- International Border
-
- North Dakota Counties

SASKATCHEWAN

MANITOBA



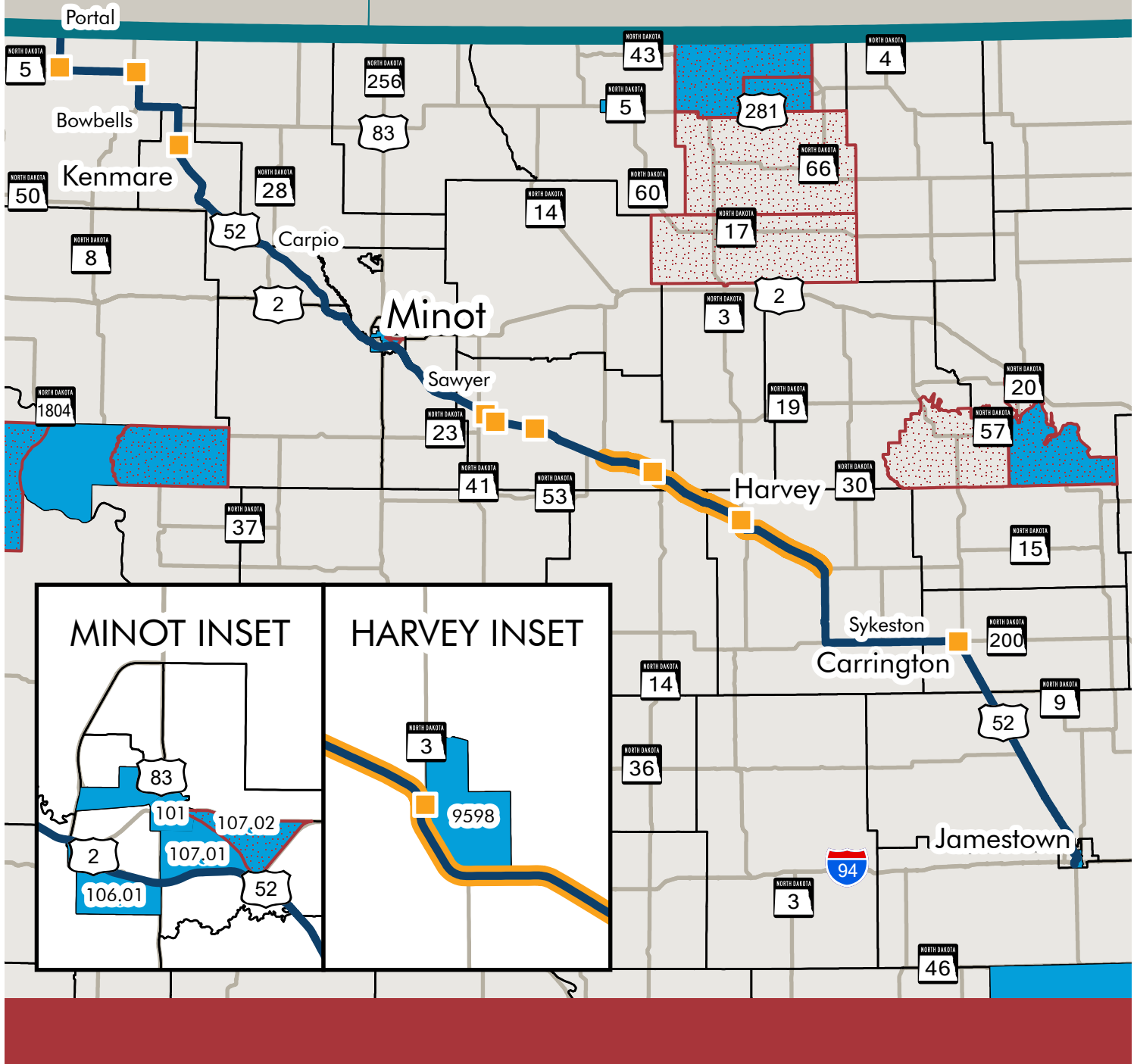
Areas of Persistent Poverty and Historically Disadvantaged Communities

Data Source: US Department of Transportation Grant Project Location Verification Tool

- Area of Persistent Poverty
- Historically Disadvantaged Community
- Tribal Tracts
- Census Tracts
- US 52 Pavement Rehab
- Other Project Components
- US Highway 52 Route
- State and Federal Roads









SASKATCHEWAN

MANITOBA



Disadvantaged Communities

Data Source: USDOT Equitable Transportation Community (ETC) Explorer

-  Area of Persistent Poverty
-  Disadvantaged Community
-  Census Tracts
-  US 52 Pavement Rehab
-  Other Project Components
-  US Highway 52 Route
-  State and Federal Roads
-  International Border