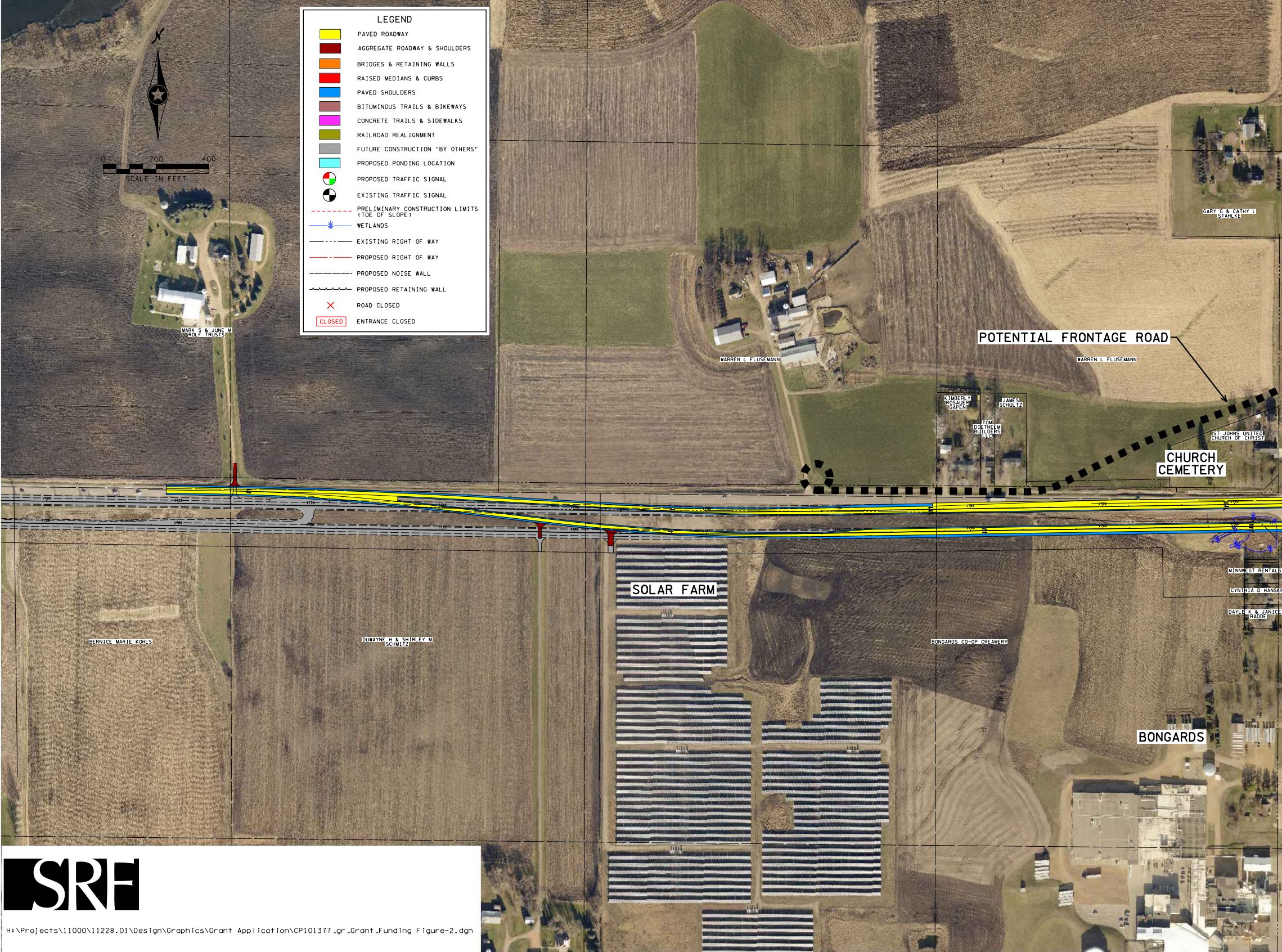
LEGEND
PAVED ROADWAY
AGGREGATE ROADWAY & SHOULDERS
BRIDGES & RETAINING WALLS
RAISED MEDIANS & CURBS
PAVED SHOULDERS
BITUMINOUS TRAILS & BIKEWAYS
CONCRETE TRAILS & SIDEWALKS
RAILROAD REALIGNMENT
FUTURE CONSTRUCTION "BY OTHERS"
PROPOSED PONDING LOCATION
PROPOSED TRAFFIC SIGNAL
EXISTING TRAFFIC SIGNAL
PRELIMINARY CONSTRUCTION LIMITS (TOE OF SLOPE)
WETLANDS
EXISTING RIGHT OF WAY
PROPOSED RIGHT OF WAY
PROPOSED NOISE WALL
PROPOSED RETAINING WALL
ROAD CLOSED
CLOSED
ENTRANCE CLOSED
N
0
200
400
SCALE IN FEET
MARK S & JUNE M ROLF TRUSTS
WARREN L FLUSEMANN
WARREN L FLUSEMANN
GARY G & CATHY L STAHLKE
POTENTIAL FRONTAGE ROAD
KIMBERLY ROSAUER GAPEN
JAMES SCHULTZ
TOM DIETHELM BUILDERS LLC
ST JOHNS UNITED CHURCH OF CHRIST
CHURCH CEMETERY
MINNWEST RENTALS
CYNTHIA D HANSEN
DAYLE K & JANICE RADDE
SOLAR FARM
BERNICE MARIE KOHLS
DUWAYNE H & SHIRLEY M SCHMITZ
BONGARDS CO-OP CREAMERY
BONGARDS

H:\Projects\11000\11228.01\Design\Graphics\Grant Application\CP101377_gr_Grant_Funding Figure-2.dgn

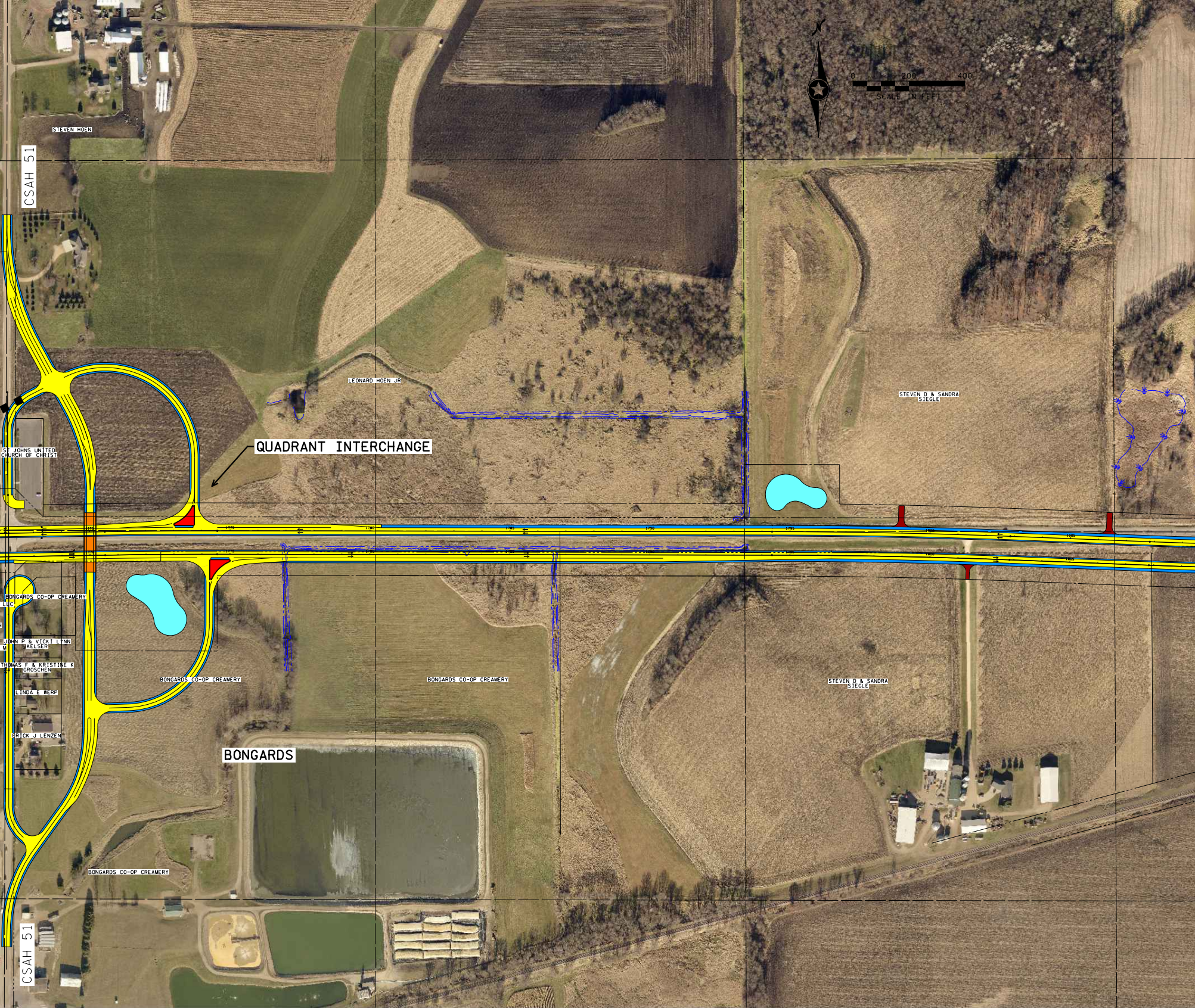
0
200
400
SCALE IN FEET
STEVEN HOEN
CSAH 51
LEONARD HOEN JR
STEVEN D & SANDRA SIEGLE
QUADRANT INTERCHANGE
ST JOHNS UNITED CHURCH OF CHRIST
BONGARDS CO-OP CREAMERY
LLC
JOHN P & VICKI LYNN KELSER
THOMAS F & KRISTINE K GROSCHEN
LINDA E WERP
ERICK J LENZEN
BONGARDS CO-OP CREAMERY
BONGARDS CO-OP CREAMERY
STEVEN D & SANDRA SIEGLE
BONGARDS
BONGARDS CO-OP CREAMERY
CSAH 51

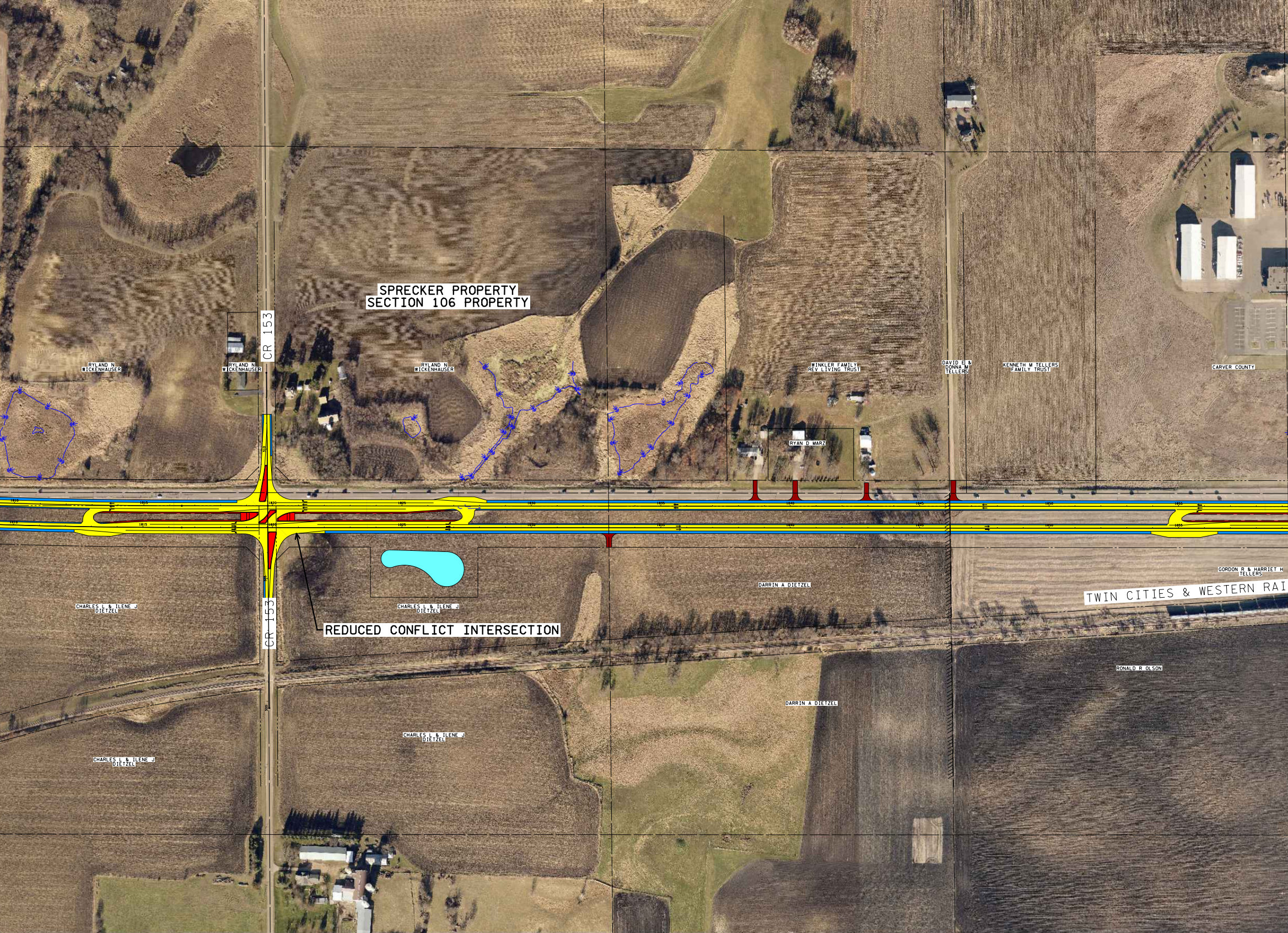
SPRECKER PROPERTY
SECTION 106 PROPERTY
CR 153
RYLAND N WICKENHAUSER
RYLAND N WICKENHAUSER
RYLAND N WICKENHAUSER
WINKLER FAMILY REV LIVING TRUST
RYAN D MARZ
DAVID E & DONNA M TELLERS
KENNETH M TELLERS FAMILY TRUST
CARVER COUNTY
1810
1815
1820
1825
1830
1835
1840
1845
1850
1855
CHARLES L & ILENE J DIETZEL
CHARLES L & ILENE J DIETZEL
DARRIN A DIETZEL
GORDON R & HARRIET H TELLERS
TWIN CITIES & WESTERN RAI
CR 153
REDUCED CONFLICT INTERSECTION
RONALD R OLSON
DARRIN A DIETZEL
CHARLES L & ILENE J DIETZEL
CHARLES L & ILENE J DIETZEL

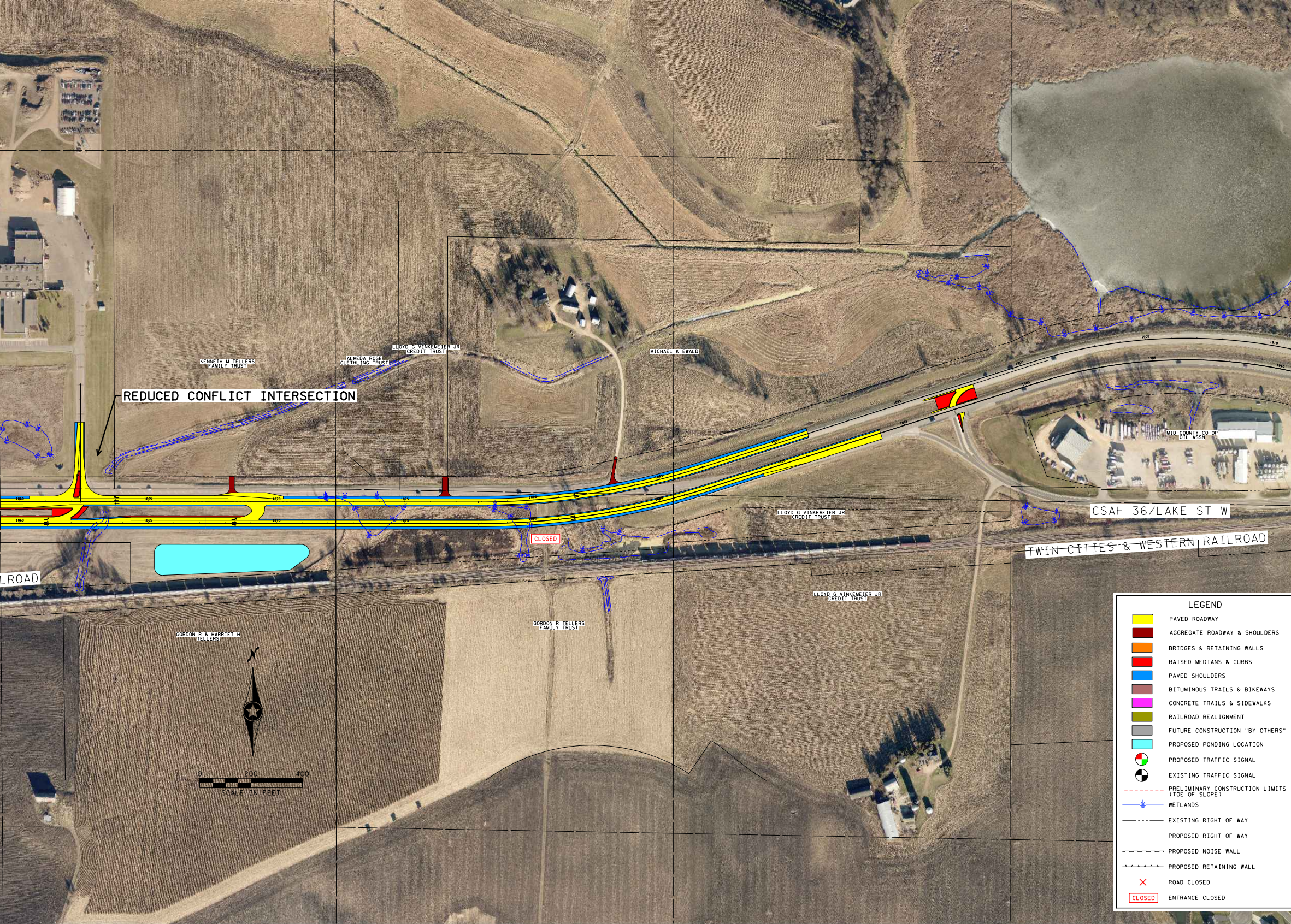
REDUCED CONFLICT INTERSECTION
KENNETH M TELLERS FAMILY TRUST
ALMEDA ROSE GUETHLING TRUST
LLOYD G VINKEMEIER JR CREDIT TRUST
MICHAEL K EWALD
MID-COUNTY CO-OP OIL ASSN
CSAH 36/LAKE ST W
LLOYD G VINKEMEIER JR CREDIT TRUST
CLOSED
TWIN CITIES & WESTERN RAILROAD
LROAD
LLOYD G VINKEMEIER JR CREDIT TRUST
GORDON R & HARRIET H TELLERS
GORDON R TELLERS FAMILY TRUST
N
0
200
400
SCALE IN FEET
LEGEND
PAVED ROADWAY
AGGREGATE ROADWAY & SHOULDERS
BRIDGES & RETAINING WALLS
RAISED MEDIANS & CURBS
PAVED SHOULDERS
BITUMINOUS TRAILS & BIKEWAYS
CONCRETE TRAILS & SIDEWALKS
RAILROAD REALIGNMENT
FUTURE CONSTRUCTION "BY OTHERS"
PROPOSED PONDING LOCATION
PROPOSED TRAFFIC SIGNAL
EXISTING TRAFFIC SIGNAL
PRELIMINARY CONSTRUCTION LIMITS (TOE OF SLOPE)
WETLANDS
EXISTING RIGHT OF WAY
PROPOSED RIGHT OF WAY
PROPOSED NOISE WALL
PROPOSED RETAINING WALL
ROAD CLOSED
CLOSED
ENTRANCE CLOSED

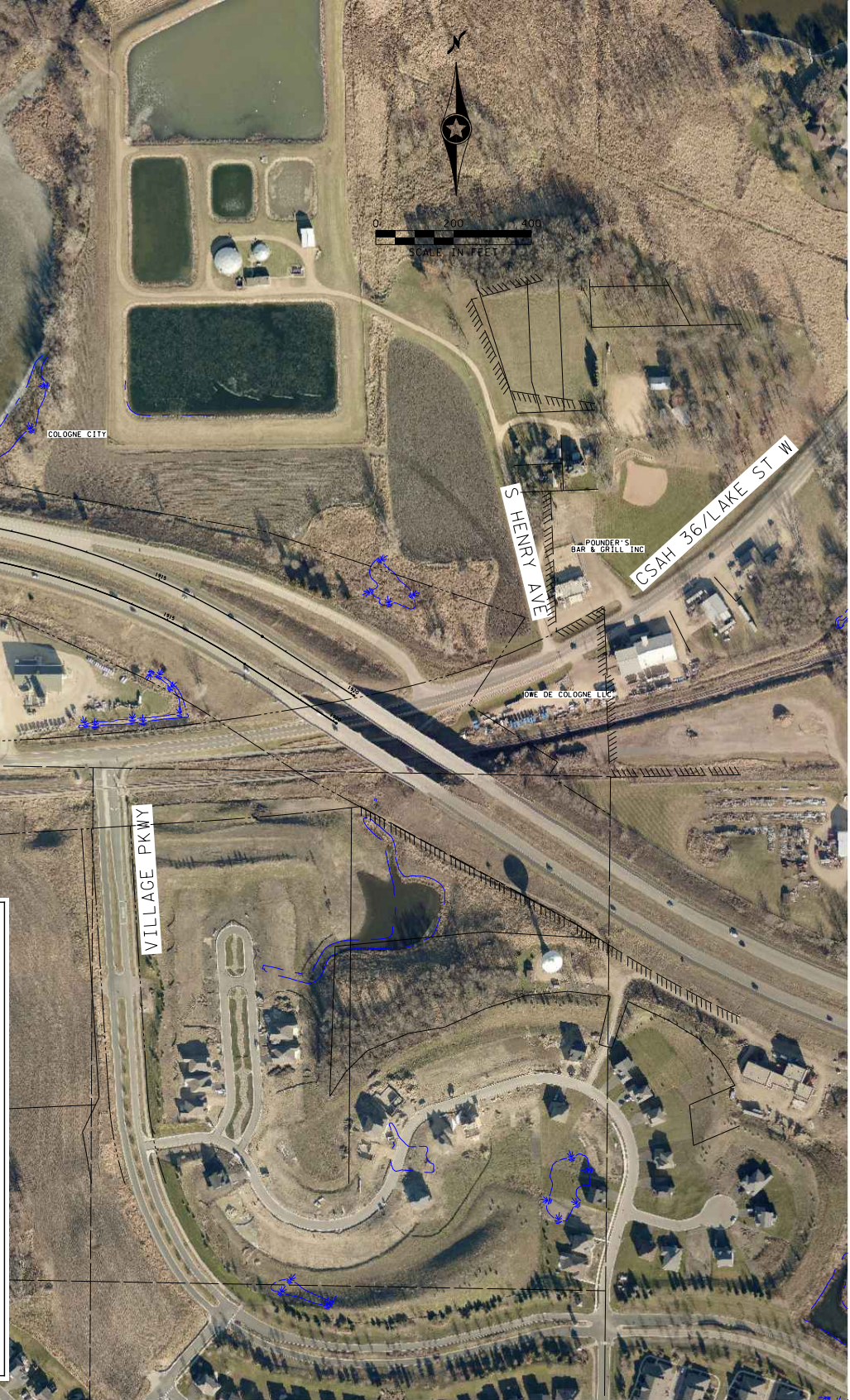
N
0
200
400
SCALE IN FEET
COLOGNE CITY
S HENRY AVE
POUNDER'S
BAR & GRILL INC
CSAH 36/LAKE ST W
OWE DE COLOGNE LLC
1915
1915
1920
1920
VILLAGE PKWY